

**+NOTICE!!**

**These documents have been scanned!**

**Do not place un-scanned documents beneath this notice!**

**Do not remove this notice from this file!**

GPO Jacket No. 560-102  
Print Order 61540  
Rise Business Services, LLC  
Job=AZ15 8/2/2019



Box Number= AZ15198



Claim Begin-End: AMC292946-AMC292946

**1 Initial Receipt**



AZ15198-8

AMC289764-AMC292946

UNITED STATES  
DEPARTMENT OF THE INTERIOR  
BUREAU OF LAND MANAGEMENT

RECEIPT AND ACCOUNTING ADVICE

NO. 1577677 02

Subject: MINING CLAIM (1) DM/AZ FEB 8 89 0 8 12 500

Applicant: FRED R. BRANDT, ET AL  
4759 CONRAD AVE  
SAN DIEGO, CALIF 92117

Remitter: FRED BRANDT  
P.O. BOX 487  
EHRENBERG, AZ 85334  
*Entered in Comp. 2/13/89 SK*

Assignor:

LEASE MANAGEMENT DATA								<input type="checkbox"/> NEW	<input type="checkbox"/> UPDATE	<input type="checkbox"/> PAYMENT	<i>Folder reviewed 10/06/92 SK</i>	
ORIGINAL SERIAL NO.	ASG.	TYPE	ST.	CTY.	FUND SYMBOL			ACRES/UNITS	RATE			
AMC 2929467		GOLDEN ANCHOR										

AMOUNT	ANV. DATE	EXP. DATE	BILL CYC.	S/C	DISTRICT	NEXT BILL	MISC. DATA	U of M	ACTUAL UNITS

ASSIGNMENT SERIAL NO.	ASG.	TYPE	ST.	CTY.	FUND SYMBOL			ACRES/UNITS	RATE	

AMOUNT	ANV. DATE	EXP. DATE	BILL CYC.	S/C	DISTRICT	NEXT BILL	MISC. DATA	U of M	ACTUAL UNITS

APPLY REMITTANCE			
ACTION	FUND SYMBOL	CTY.	AMOUNT
FILING FEE			
RENTAL			
UNEARNED			
REFUND			
TOTAL			
AMOUNT DUE			

Remarks: 4N-21W  
*Status-ok*  
*CREA-ok*  
*(FR)*  
*Money short \$5.00*  
*Need a map*

BY: \_\_\_\_\_ DATE: \_\_\_\_\_

Lease in Escrow?  
 KGS? Of Interest?  
 Auto Escalates? Operating Rights?  
 Auto Renew? Operator  
 Bond Filed?

**FOR MMS USE ONLY**

BILLEE	FOREST REFUGE
NUMBER	
OCS SECTION	
CODE	

M / T

UNITED STATES  
DEPARTMENT OF THE INTERIOR  
BUREAU OF LAND MANAGEMENT

RECEIPT AND ACCOUNTING ADVICE

NO. 1577677 02

Subject: MINING CLAIM (1)

DM/AZ FEB 8 89 0 8 12 500

Applicant: FRED R. BRANDT, ET AL  
4759 CONRAD AVE  
SAN DIEGO, CALIF 92117

*Entered in Comp  
2/13/89 srf/jj*

Remitter: FRED BRANDT  
P.O. BOX 487  
EHRENBERG, AZ 85334

Assignor:

LEASE MANAGEMENT DATA  NEW  UPDATE  PAYMENT *Folder reviewed 10/06/92 srf*

ORIGINAL SERIAL NO.	ASG.	TYPE	ST.	CTY.	FUND SYMBOL	ACRES/UNITS	RATE
AMC 2929467		GOLDEN ANCHOR					

AMOUNT	ANV. DATE	EXP. DATE	BILL CYC.	S/C	DISTRICT	NEXT BILL	MISC. DATA	U of M	ACTUAL UNITS

ASSIGNMENT SERIAL NO.	ASG.	TYPE	ST.	CTY.	FUND SYMBOL	ACRES/UNITS	RATE

AMOUNT	ANV. DATE	EXP. DATE	BILL CYC.	S/C	DISTRICT	NEXT BILL	MISC. DATA	U of M	ACTUAL UNITS

APPLY REMITTANCE			
ACTION	FUND SYMBOL	CTY.	AMOUNT
FILING FEE			
RENTAL			
UNEARNED			
REFUND			
TOTAL			
AMOUNT DUE			

Remarks: *Status ok  
CREA ok  
PR*

*AMC 292946  
Money short  
\$5.00  
Need a map*

BY: \_\_\_\_\_ DATE: \_\_\_\_\_

Lease in Escrow?  
 KGS? Of Interest?  
 Auto Escalates? Operating Rights?  
 Auto Renew? Operator  
Bond Filed?

**FOR MMS USE ONLY**

BILLEE	FOREST REFUGE
NUMBER	
OCS SECTION	
CODE	

UNITED STATES  
DEPARTMENT OF THE INTERIOR  
BUREAU OF LAND MANAGEMENT

RECEIPT AND ACCOUNTING ADVICE

NO. 1573662

02  
5.00

MONEY REQUESTED - AMC 292946 BAF/AZ JUN 7 89 0 8 12

Subject:  
Applicant: FRED R. BRANDT, ET AL  
4759 CONRAD AVENUE  
SAN DIEGO, CA 92117

Remitter: NA DEAN BRANDT CK #112  
P. O. BOX 487  
EHRENBERG, AZ 85334

Assignor:

LEASE MANAGEMENT DATA  NEW  UPDATE  PAYMENT

ORIGINAL SERIAL NO.	ASG.	TYPE	ST.	CTY.	FUND SYMBOL	ACRES/UNITS	RATE
AMC 292946							

AMOUNT	ANV. DATE	EXP. DATE	BILL CYC.	S/C	DISTRICT	NEXT BILL	MISC. DATA	U of M	ACTUAL UNITS

ASSIGNMENT SERIAL NO.	ASG.	TYPE	ST.	CTY.	FUND SYMBOL	ACRES/UNITS	RATE

AMOUNT	ANV. DATE	EXP. DATE	BILL CYC.	S/C	DISTRICT	NEXT BILL	MISC. DATA	U of M	ACTUAL UNITS

APPLY REMITTANCE

ACTION	FUND SYMBOL	CTY.	AMOUNT
FILING FEE			
RENTAL			
UNEARNED			
REFUND			
TOTAL			
AMOUNT DUE			

Remarks:

BY: \_\_\_\_\_ DATE: \_\_\_\_\_

- Lease in Escrow?
- KGS? Of Interest?
- Auto Escalates? Operating Rights?
- Auto Renew? Operator
- Bond Filed?

FOR MMS USE ONLY	
BILLEE NUMBER	FOREST REFUGE
OCS SECTION CODE	

UNITED STATES  
DEPARTMENT OF THE INTERIOR  
BUREAU OF LAND MANAGEMENT

RECEIPT AND ACCOUNTING ADVICE

NO. 1573662

02  
500

MONEY REQUESTED - AMC 292946 BAF/AZ JUN 7 89 0 8 12

Subject:

Applicant:

FRED R. BRANDT, ET AL  
4759 CONRAD AVENUE  
SAN DIEGO, CA 92117

Remitter:

NA DEAN BRANDT CK #112  
P. O. BOX 487  
EHRENBERG, AZ 85334

Assignor:

LEASE MANAGEMENT DATA  NEW  UPDATE  PAYMENT

ORIGINAL SERIAL NO.	ASG.	TYPE	ST.	CTY.	FUND SYMBOL	ACRES/UNITS	RATE
AMC 292946							

AMOUNT	ANV. DATE	EXP. DATE	BILL CYC.	S/C	DISTRICT	NEXT BILL	MISC. DATA	U of M	ACTUAL UNITS

ASSIGNMENT SERIAL NO.	ASG.	TYPE	ST.	CTY.	FUND SYMBOL	ACRES/UNITS	RATE

AMOUNT	ANV. DATE	EXP. DATE	BILL CYC.	S/C	DISTRICT	NEXT BILL	MISC. DATA	U of M	ACTUAL UNITS

APPLY REMITTANCE			
ACTION	FUND SYMBOL	CTY.	AMOUNT
FILING FEE			
RENTAL			
UNEARNED			
REFUND			
TOTAL			
AMOUNT DUE			

Remarks:

BY: \_\_\_\_\_ DATE: \_\_\_\_\_

- Lease in Escrow?
- KGS? Of Interest?
- Auto Escalates? Operating Rights?
- Auto Renew? Operator
- Bond Filed?

FOR MMS USE ONLY		
BILLEE	NUMBER	FOREST REFUGE
OCS SECTION		
CODE		

**NOTICE!!**

**These documents have been scanned!**

**Do not place un-scanned documents beneath this notice!**

**Do not remove this notice from this file!**

GPO Jacket No. 560-102  
Print Order 61540  
Rise Business Services, LLC  
Job=AZ15 8/2/2019



Box Number= AZ15198



Claim Begin-End: AMC292946-AMC292946

**2 Correspondence**



AZ15198-8

AMC289764-AMC292946

**SENDER: COMPLETE THIS SECTION**

- Complete items 1, 2, and 3. Also complete item 4 if Restricted Delivery is desired.
- Print your name and address on the reverse so that we can return the card to you.
- Attach this card to the back of the mailpiece, or on the front if space permits.

1. Article Addressed to:

**JAN 12 2005**

**Charles Fletcher**  
**3579 N. Cole # 101**  
**Boise, ID 83704**

933(AB) AMC 196353, 292946

2. Article Number

(Transfer from service label)

**7003 0500 0001 5254 4385**

PS Form 3811, August 2001

Domestic Return Receipt

102595-02-M-1540

**COMPLETE THIS SECTION ON DELIVERY**

A. Signature

*X Michael D. Staff* Agent Addressee

B. Received by (Printed Name)

*Michael R. Staff*

C. Date of Delivery

*1/21/05*

D. Is delivery address different from item 1?

 Yes

If YES, enter delivery address below:

 No


3. Service Type

 Certified Mail Express Mail Registered Return Receipt for Merchandise Insured Mail C.O.D.

4. Restricted Delivery? (Extra Fee)

 Yes

UNITED STATES POSTAL SERVICE



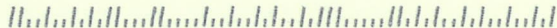
First-Class Mail  
Postage & Fees Paid  
USPS  
Permit No. G-10

- Sender: Please print your name, address, and ZIP+4 in this box •

AZ  
933

2005 JAN 24 P 12:45  
BUREAU OF LAND MANAGEMENT  
ARIZONA STATE OFFICE  
222 NORTH CENTRAL AVENUE  
PHOENIX, AZ 85004-2203

85004+2203







# United States Department of the Interior

## BUREAU OF LAND MANAGEMENT

Arizona State Office  
222 North Central Avenue  
Phoenix, AZ 85004  
www.az.blm.gov



**COPY**

In Reply Refer To:  
3800 (AZ-933)  
AMC196353  
AMC292946

~~November 3, 2004~~

*Remailed Jan 12, 2005*

CERTIFIED MAIL – RETURN RECEIPT REQUESTED # 7003 0500 0001 5254 2626

### DECISION

BRANDT NADEAN; BRANDT CAMON  
BOX 487  
EHRENBERG, AZ 85334

FLETCHER CHARLES F  
BOX 1888  
QUARTZSITE, AZ 85346

AMC196353, AMC292946

RECEIVED  
BUREAU OF  
LAND MANAGEMENT  
2005 FEB - 3 P 3:23  
ARIZONA  
STATE OFFICE  
PHOENIX, ARIZONA

### Additional Fees Required

Your maintenance fee payment for the 2005 assessment year, in the amount of \$100.00 per claim, has been received.

In accordance with 30 U.S.C. 28j(c)(3), 43 CFR 3834, the maintenance fees for mining claims have increased from \$100.00 per claim to \$125.00 per claim. Insufficient payment of the annual maintenance fee for the 2005 assessment year is a curable defect. Therefore you are required to submit a supplemental payment in the amount of \$25.00 per claim within 30 days of receipt of this Decision or your claim(s) will be declared forfeited.

Please include your Arizona Mining Claim (AMC) serial number(s) and claim name(s) when submitting the additional fees.

*mail to* JAN 12 2005  
*Charles Fletcher*  
*3579 N. Cole #101*  
*Boise, ID 83704*

Sincerely,

Ivy J. Garcia  
Group Administrator,  
Lands/Minerals Adjudication and Withdrawals

*Customer:  
Please update  
address*

*for AB*

**ENTERED INTO COMPUTER**

*2/11/05 AB*

**United States Department of the Interior  
Bureau of Land Management**

BUSINESS & SUPPORT SVCS DIV  
222 N CENTRAL AVE  
PHOENIX, AZ 85004 -2203  
Phone: (602) 417-9200

Receipt	
No:	1022054

<b>Transaction #:</b> 1058159	
<b>Date of Transaction:</b> 02/04/2005	
<b>CUSTOMER:</b>	CHARLES F FLETCHER 997 S WINTHROP WAY BOISE, ID 83709

LINE #	QTY	DESCRIPTION	REMARKS	UNIT PRICE	TOTAL
1	1.00	LOCATABLE MINERALS / MINING CLAIMS-NOT NEW-UNADJUD, ONE AUTH NO. ONLY / MINING CLAIM MONEY RECEIVED (455) <b>CASES:</b> AMC196353/\$50.00	SUPPL PYMNT	- n/a -	50.00
<b>TOTAL:</b>					<b>\$50.00</b>

PAYMENT INFORMATION			
1	AMOUNT:	\$50.00	POSTMARKED: 01/31/2005
	TYPE:	CHECK	RECEIVED: 02/03/2005
	CHECK NO:	052424501	
	NAME:	FLETCHER, MICHELE 997 S WINTHROP WAY BOISE ID 83709	

REMARKS

This receipt was generated by the automated BLM Collections and Billing System and is a paper representation of a portion of the official electronic record contained therein.

Please Note New Idaho Address:

11

Charles Fletcher  
997 S. Winthrop way  
Boise, Id 83709

ARIZONA  
STATE OFFICE  
PHOENIX, ARIZONA

2005 FEB -3 P 3:32

RECEIVED  
BUREAU OF  
LAND MANAGEMENT

THANK YOU

Amc 196353  
Amc 292946

PLEASE  
SEND MY RECEIPT TO  
MY SUMMER ADDRESS  
THANK YOU.

CHARLES FLETCHER  
3579 N. COLE ST  
BOISE IDAHO 83704

RECEIVED  
BUREAU OF  
LAND MANAGEMENT  
2004 JUL 13 AM 9:10  
ARIZONA  
STATE OFFICE  
PHOENIX, ARIZONA

THANK YOU  
Charles Fletcher

MB-7588

ENCLOSED FIND 2 M.O. FOR  
NINE CLAIMS AT GOLDEN ANCHOR

PLACER AMC 196353  
LODE AMC 292946

ENTERED INTO COMPUTER  
8/26/04 AB

~~CHECK'S~~  
M.O. 090570446 100<sup>00</sup>  
M.O. 090570447 100<sup>00</sup>

RECEIVED  
BUREAU OF  
LAND MANAGEMENT  
2004 JUL 13 AM 4:10  
ARIZONA  
STATE OFFICE  
PHOENIX, ARIZONA

**United States Department of the Interior**  
**Bureau of Land Management**  
 BUSINESS & SUPPORT SVCS DIV  
 222 N CENTRAL AVE  
 PHOENIX, AZ 85004 -2203  
 Phone: (602) 417-9200

Receipt	
No:	909846

<b>Transaction #:</b> 943646
<b>Date of Transaction:</b> 07/15/2004
<b>CUSTOMER:</b> CHARLES FLETCHER 3579 N COLE #101 BOISE, ID 83704

LINE #	QTY	DESCRIPTION	REMARKS	UNIT PRICE	TOTAL
1	1.00	SUSPENSE, MISCELLANEOUS / SUSPENSE, MISCELLANEOUS / TEMPORARY SUSPENSE, MISC (455)	MAINT 2005/2	200.00	200.00
<b>TOTAL:</b>					<b>\$200.00</b>

PAYMENT INFORMATION					
1	AMOUNT:	\$100.00	POSTMARKED:	07/09/2004	
	TYPE:	CHECK	RECEIVED:	07/13/2004	
	CHECK NO:	090570446			
	NAME:	FLETCHER, CHARLES 3579 N COLE #101 BOISE ID 83704			
2	AMOUNT:	\$100.00	POSTMARKED:	07/09/2004	
	TYPE:	CHECK	RECEIVED:	07/13/2004	
	CHECK NO:	090570447			
	NAME:	FLETCHER, CHARLES 3579 N COLE #101 BOISE ID 83704			

REMARKS
AUTH NO PROCESS IN CBS NOT WORKING AT THIS TIME AMC196353/AMC292946

This receipt was generated by the automated BLM Collections and Billing System and is a paper representation of a portion of the official electronic record contained therein.



# United States Department of the Interior

BUREAU OF LAND MANAGEMENT  
Arizona State Office  
222 North Central Avenue  
Phoenix, AZ 85004  
www.az.blm.gov



In Reply Refer To:  
3800 (AZ-933)  
AMC196353  
AMC292946

November 3, 2004

CERTIFIED MAIL – RETURN RECEIPT REQUESTED # 7003 0500 0001 5254 2626

## DECISION

BRANDT NADEAN; BRANDT CAMON	:	AMC196353, AMC292946
BOX 487	:	
EHRENBERG, AZ 85334	:	
	:	
FLETCHER CHARLES F	:	
BOX 1888	:	
QUARTZSITE, AZ 85346	:	

### Additional Fees Required

Your maintenance fee payment for the 2005 assessment year, in the amount of \$100.00 per claim, has been received.

In accordance with 30 U.S.C. 28j(c)(3), 43 CFR 3834, the maintenance fees for mining claims have increased from \$100.00 per claim to \$125.00 per claim. Insufficient payment of the annual maintenance fee for the 2005 assessment year is a curable defect. Therefore you are required to submit a supplemental payment in the amount of \$25.00 per claim within 30 days of receipt of this Decision or your claim(s) will be declared forfeited.

Please include your Arizona Mining Claim (AMC) serial number(s) and claim name(s) when submitting the additional fees.

Sincerely,

Ivy J. Garcia  
Group Administrator,  
Lands/Minerals Adjudication and Withdrawals



# United States Department of the Interior

BUREAU OF LAND MANAGEMENT  
Arizona State Office  
222 North Central Avenue  
Phoenix, AZ 85004  
www.az.blm.gov



 **COPY**

In Reply Refer To:  
3800 (AZ-933)  
AMC196353  
AMC292946

November 3, 2004

CERTIFIED MAIL – RETURN RECEIPT REQUESTED # 7003 0500 0001 5254 2510

## DECISION

BRANDT NADEAN; BRANDT CAMON	:	AMC196353, AMC292946
BOX 487	:	
EHRENBERG, AZ 85334	:	
	:	
FLETCHER CHARLES F	:	
BOX 1888	:	
QUARTZSITE, AZ 85346	:	

### Additional Fees Required

Your maintenance fee payment for the 2005 assessment year, in the amount of \$100.00 per claim, has been received.

In accordance with 30 U.S.C. 28j(c)(3), 43 CFR 3834, the maintenance fees for mining claims have increased from \$100.00 per claim to \$125.00 per claim. Insufficient payment of the annual maintenance fee for the 2005 assessment year is a curable defect. Therefore you are required to submit a supplemental payment in the amount of \$25.00 per claim within 30 days of receipt of this Decision or your claim(s) will be declared forfeited.

Please include your Arizona Mining Claim (AMC) serial number(s) and claim name(s) when submitting the additional fees.

Sincerely,

Ivy J. Garcia  
Group Administrator,  
Lands/Minerals Adjudication and Withdrawals

UNITED STATES  
DEPARTMENT OF THE INTERIOR

**AZ**  
**933**

Bureau of Land Management  
Arizona State Office  
222 N. Central Avenue  
Phoenix, AZ 85004-2203  
OFFICIAL BUSINESS

PENALTY FOR PRIVATE USE, \$300

**SENDER: COMPLETE THIS SECTION**

- Complete items 1, 2, and 3. Also complete item 4 if Restricted Delivery is desired.
- Print your name and address on the reverse so that we can return the card to you.
- Attach this card to the back of the mailpiece, or on the front if space permits.

1. Article Addressed to: **NOV 03 2004**

**BRANDT NADEAN; BRANDT CAMON  
BOX 487  
EHRENBERG, AZ 85334  
AMC196353 AMC292946**

2. Article Number  
(Transfer from service label) **7003 0500 0001 5254 2510**

**COMPLETE THIS SECTION ON DELIVERY**

A. Signature  Agent  
 Addressee


B. Received by (Printed Name) C. Date of Delivery

D. Is delivery address different from item 1?  Yes  
If YES, enter delivery address below:  No

3. Service Type  
 Certified Mail  Express Mail  
 Registered  Return Receipt for Merchandise  
 Insured Mail  C.O.D.

4. Restricted Delivery? (Extra Fee)  Yes

PS Form 3811, August 2001 Domestic Return Receipt 102595-02-M-1540



**CERTIFIED MAIL™**


OVER

**BRANDT NADEAN; BRANDT CAMON  
BOX 487  
EHRENBERG, AZ 85334**

**REASON CHECKED**  
Unclassified Returned  
Attempted, Not known  
Insufficient Address  
No such street Number  
No such office in state  
Do not return in this envelope

*Received by  
Charles Pletcher*

RECEIVED  
BUREAU OF  
LAND MANAGEMENT  
ARIZONA  
STATE OFFICE  
PHOENIX, ARIZONA  
2004 NOV -5 A 11:35







# United States Department of the Interior



## BUREAU OF LAND MANAGEMENT

Arizona State Office  
222 North Central Avenue  
Phoenix, AZ 85004  
www.az.blm.gov

In Reply Refer To:  
3800 (AZ-933)  
AMC196353  
AMC292946

November 3, 2004

CERTIFIED MAIL – RETURN RECEIPT REQUESTED # 7003 0500 0001 5254 2510

### DECISION

BRANDT NADEAN; BRANDT CAMON	:	AMC196353, AMC292946
BOX 487	:	
EHRENBERG, AZ 85334	:	
	:	
FLETCHER CHARLES F	:	
BOX 1888	:	
QUARTZSITE, AZ 85346	:	

### Additional Fees Required

Your maintenance fee payment for the 2005 assessment year, in the amount of \$100.00 per claim, has been received.

In accordance with 30 U.S.C. 28j(c)(3), 43 CFR 3834, the maintenance fees for mining claims have increased from \$100.00 per claim to \$125.00 per claim. Insufficient payment of the annual maintenance fee for the 2005 assessment year is a curable defect. Therefore you are required to submit a supplemental payment in the amount of \$25.00 per claim within 30 days of receipt of this Decision or your claim(s) will be declared forfeited.

Please include your Arizona Mining Claim (AMC) serial number(s) and claim name(s) when submitting the additional fees.

Sincerely,

Ivy J. Garcia  
Group Administrator,  
Lands/Minerals Adjudication and Withdrawals



United States Department of the Interior



BUREAU OF LAND MANAGEMENT  
ARIZONA STATE OFFICE  
3707 N. 7TH STREET  
PHOENIX, ARIZONA 85014

IN REPLY REFER TO:

(921 SR)  
0012M  
A MC 292946

(602) 241-5550

February 28, 1989

Fred R. Brandt, et al.  
4759 Conrad Ave.  
San Diego, CA 92117

X The regulations in 43 CFR 3833.1-2(b)(5)(i) require that a legal description shall be furnished for all claims or sites located on surveyed or unsurveyed lands. The description should include the township, range, and section and the location of each claim within a 160-acre quadrant of a section (quarter section). Please provide this information so we may properly note our records for:

A MC 292946 Golden Anchor: Please provide a map depicting the quarter section as required by Federal and State Regulations.

In processing your claims we find that the description shown on the map and that given on the location notice do not agree. Please verify the correct description so we may properly note our records for

You may want to amend your mining claims to protect your rights. Amendments to previously recorded notices of location shall be accompanied by a nonrefundable service charge of \$5 for each claim. Amendments should also be recorded with the County Recorder's Office.

Please include your A MC serial numbers on all correspondence.

Sincerely,

*Alan Rabinoff*

Alan Rabinoff  
Acting Chief, Branch of  
Mining Law Administration

RECEIVED  
B.L.M. AZ STATE OFFICE

MAR 29 1989

7:45 A.M.  
PHOENIX, ARIZONA

UNITED STATES  
DEPARTMENT OF THE INTERIOR  
BUREAU OF LAND MANAGEMENT

RECEIPT AND ACCOUNTING ADVICE

NO. 1578049 02

Subject: MC AMENDMENT (1)

BF/AZ MAR 29 89 0 9 12

500

Applicant: FRED R. BRANDT ET AL.  
P. O. BOX 487  
EHRENBURG, AZ 85334

Remitter: SAME - CK #1457  
4579 CONRAD AVENUE  
SAN DIEGO, CA 92117

Assignor:

LEASE MANAGEMENT DATA  NEW  UPDATE  PAYMENT

ORIGINAL SERIAL NO.	ASG.	TYPE	ST.	CTY.	FUND SYMBOL	ACRES/UNITS	RATE
AMC 292946		GOLDEN ANCHOR					

AMOUNT	ANV. DATE	EXP. DATE	BILL CYC.	S/C	DISTRICT	NEXT BILL	MISC. DATA	U of M	ACTUAL UNITS

ASSIGNMENT SERIAL NO.	ASG.	TYPE	ST.	CTY.	FUND SYMBOL	ACRES/UNITS	RATE

AMOUNT	ANV. DATE	EXP. DATE	BILL CYC.	S/C	DISTRICT	NEXT BILL	MISC. DATA	U of M	ACTUAL UNITS

APPLY REMITTANCE

ACTION	FUND SYMBOL	CTY.	AMOUNT
FILING FEE			
RENTAL			
UNEARNED			
REFUND			
TOTAL			
AMOUNT DUE			

Remarks:

BY:

DATE:

- Lease in Escrow?
- KGS?
- Auto Escalates?
- Auto Renew?

Of Interest?  
Operating Rights?  
Operator  
Bond Filed?

FOR MMS USE ONLY

BILLEE	FOREST REFUGE
NUMBER	
OCS SECTION	
CODE	



# United States Department of the Interior



BUREAU OF LAND MANAGEMENT  
ARIZONA STATE OFFICE  
3707 N. 7TH STREET  
PHOENIX, ARIZONA 85014

IN REPLY REFER TO:

(921 SR)  
0012M  
A MC 292946

(602) 241-5550

February 28, 1989

Fred R. Brandt, et al.  
4759 Conrad Ave.  
San Diego, CA 92117

X The regulations in 43 CFR 3833.1-2(b)(5)(i) require that a legal description shall be furnished for all claims or sites located on surveyed or unsurveyed lands. The description should include the township, range, and section and the location of each claim within a 160-acre quadrant of a section (quarter section). Please provide this information so we may properly note our records for:

A MC 292946 Golden Anchor: Please provide a map depicting the quarter section as required by Federal and State Regulations.

     In processing your claims we find that the description shown on the map and that given on the location notice do not agree. Please verify the correct description so we may properly note our records for

You may want to amend your mining claims to protect your rights. Amendments to previously recorded notices of location shall be accompanied by a nonrefundable service charge of \$5 for each claim. Amendments should also be recorded with the County Recorder's Office.

Please include your A MC serial numbers on all correspondence.

Sincerely,

Alan Rabinoff  
Acting Chief, Branch of  
Mining Law Administration

(602) 241-5550

(921-SR)  
A MC 292946  
(89-R-16)

February 15, 1989

CERTIFIED MAIL - RETURN RECEIPT REQUESTED

Decision

Additional Recordation  
Fee Required (\$5.00)

Fred R. Brandt, et al  
4759 Conrad Avenue  
San Diego, California 92117

Filing Rejected Subject to Compliance

A Notice of location for the mining claim shown on the attached sheet was timely received in this office. The following data represents this filing:

Amount remitted with filing	\$5
Additional fee required	\$5

The regulations in 43 CFR 3833.1-3, Service Charges, effective January 3, 1989, state:

Each mining claim, mill site, or tunnel site filed for recordation shall be accompanied by a nonrefundable service charge of \$10.00.

Filings that are not accompanied by the service charges shall be noted as being recorded on the date received provided that the claimant submits the proper service charge within 30 days of receipt of such deficiency notice. Failure to submit the proper service charge shall cause the filing to be rejected and returned.

You have thirty (30) days from the date of receipt hereof to pay the recordation fee in the amount shown above.

An appeal from this decision may be taken to the Interior Board of Land Appeals, Office of Hearings and Appeals, in accordance with the regulations in Title 43 Code of Federal Regulations (CFR), Parts 1 and 4. The 30-day period for filing a notice of appeal commences at the expiration of the compliance period.

Rec'd 6-8-89  
lji

If you do not remit the amount due or appeal, the mining claim will be void. No further notice will be issued. Accordingly, the case file for this claim will be closed of record. This decision constitutes final administrative action of this Department as affects the subject mining claim. No appeal, protest or petition for reconsideration will be entertained from this decision after the appeal period has expired.

/s/ Alan S. Rabinoff

Alan Rabinoff  
Acting Chief, Branch of  
Mining Law Administration

Enclosure:  
Regulations

Claim was received on 2/8/89

Serial Number

A MC 292946

Claim Name

Golden Anchor

TReitmeyer:sr:2/13/89(3592M)

**NOTICE!!**

**These documents have been scanned!**

**Do not place un-scanned documents beneath this notice!**

**Do not remove this notice from this file!**

GPO Jacket No. 560-102  
Print Order 61540  
Rise Business Services, LLC  
Job=AZ15 8/2/2019



Box Number= AZ15198



Claim Begin-End: AMC292946-AMC292946

**3 Transfers**



AZ15198-8

AMC289764-AMC292946

Amc 292946

196353

# Quitclaim Deed

RECEIVED  
PIMA STATE OFFICE  
2018 AUG 29 A 11:24  
PHOENIX, ARIZONA

RECORDING REQUESTED BY \_\_\_\_\_  
AND WHEN RECORDED MAIL TO:

\_\_\_\_\_, Grantee(s)  
\_\_\_\_\_  
\_\_\_\_\_

Consideration: \$ 500.00

Property Transfer Tax: \$ \_\_\_\_\_

Assessor's Parcel No.: \_\_\_\_\_

PREPARED BY: \_\_\_\_\_ certifies herein that he or she has prepared this Deed.

\_\_\_\_\_  
Signature of Preparer

\_\_\_\_\_  
Date of Preparation

\_\_\_\_\_  
Printed Name of Preparer

**THIS QUITCLAIM DEED**, executed on 8-15-18 in the County of

La Paz, State of Arizona

by Grantor(s), James D Crofts,

whose post office address is PO Box 26175 Yuma, AZ 85367,

to Grantee(s), Eugene Bachteleer,

whose post office address is POB. 2331 Quartzsite AZ 85346

**WITNESSETH**, that the said Grantor(s), \_\_\_\_\_,

for good consideration and for the sum of \_\_\_\_\_

(\$ \_\_\_\_\_) paid by the said Grantee(s), the receipt whereof is hereby acknowledged,

does hereby remise, release and quitclaim unto the said Grantee(s) forever, all the right, title

ENTERED  
AUG 30 2018  
BY: BDK



Exhibit "A"

mining claim, BLM 196353 Placer,  
Load BLM 292946.

Placer # BLM 19653

Load # BLM 292946

appx 750 ft in westerly direction from Haset  
Monument Y4526

1500 ft in easterly direction by

750 ft in westerly direction

300 ft each side of center of claim

corner markers are white 4x4's

Golden Anchor Mine

4N 21W 26S

Load Serial # AMC 292946  
placer 196353


Juma Field office

RECEIVED  
DINA AZ STATE OFFICE  
2010 AUG 29 A 11: 24  
PHOENIX, ARIZONA

interest and claim which the said Grantor(s) have in and to the following described parcel of land, and improvements and appurtenances thereto in the County of \_\_\_\_\_, State of \_\_\_\_\_ and more specifically described as set forth in EXHIBIT "A" to this Quitclaim Deed, which is attached hereto and incorporated herein by reference.

**IN WITNESS WHEREOF**, the said Grantor(s) has signed and sealed these presents the day and year first above written. Signed, sealed and delivered in presence of:

**GRANTOR(S):**

  
Signature of Grantor

James D Crofts  
Print Name of Grantor

\_\_\_\_\_  
Signature of Second Grantor (if applicable)

\_\_\_\_\_  
Print Name of Second Grantor (if applicable)

\_\_\_\_\_  
Signature of First Witness to Grantor(s)

\_\_\_\_\_  
Print Name of First Witness to Grantor(s)

\_\_\_\_\_  
Signature of Second Witness to Grantor(s)

\_\_\_\_\_  
Print Name of Second Witness to Grantor(s)

**GRANTEE(S):**

\_\_\_\_\_  
Signature of Grantee

\_\_\_\_\_  
Print Name of Grantee

\_\_\_\_\_  
Signature of Second Grantee (if applicable)

\_\_\_\_\_  
Print Name of Second Grantee (if applicable)

\_\_\_\_\_  
Signature of First Witness to Grantee(s)

\_\_\_\_\_  
Print Name of First Witness to Grantee(s)

\_\_\_\_\_  
Signature of Second Witness to Grantee(s)

\_\_\_\_\_  
Print Name of Second Witness to Grantee(s)

RECEIVED  
PHOENIX, ARIZONA  
AUG 29 A 11:24

NOTARY ACKNOWLEDGMENT

State of Arizona


County of La Paz

On 15<sup>th</sup> August 2018, before me, Patrick Hotchkiss, a notary public in and for said state, personally appeared James Daniel Crafts

who are known to me (or proved to me on the basis of satisfactory evidence) to be the persons whose names are subscribed to the within instrument and acknowledged to me that they executed the same in their authorized capacities, and that by their signatures on the instrument the persons, or the entity upon behalf of which the persons acted, executed the instrument.

WITNESS my hand and official seal.

Signature of Notary Patrick Hotchkiss



Affiant Known  Produced ID

Type of ID AZ MVD DD1099877

(Seal)

RECEIVED  
PLM AZ STATE OFFICE  
2018 AUG 29 A 11: 24  
PHOENIX, ARIZONA

**United States Department of the Interior**  
**Bureau of Land Management**  
 DIV OF LANDS, MINRLS & ENERGY  
 ONE N CENTRAL AVE  
 PHOENIX, AZ 85004 -4427  
 Phone: 602-417-9200

Receipt

No:

4248680

<b>Transaction #:</b> 4364162	
<b>Date of Transaction:</b> 08/29/2018	
<b>CUSTOMER:</b>	
EUGENE BACHETELER PO BOX 2381 QUARTZSITE, AZ 85346-2381 US	

LINE #	QTY	DESCRIPTION	REMARKS	UNIT PRICE	TOTAL
1	1.00	LOCATABLE MINERALS / MINING CLAIMS-NOT NEW-UNADJUD, ONE AUTH NO. ONLY / MINING CLAIM MONEY RECEIVED CASES: AMC292946/\$20.00	QUIT CLAIM/2	- n/a -	20.00
<b>TOTAL:</b>					<b>\$20.00</b>

PAYMENT INFORMATION					
1	AMOUNT:	20.00	POSTMARKED:	N/A	
	TYPE:	CASH	RECEIVED:	08/29/2018	
	NAME:	BACHETELER, EUGENE PO BOX 2381 QUARTZSITE AZ 85346-2381 US			

REMARKS

This receipt was generated by the automated BLM Collections and Billing System and is a paper representation of a portion of the official electronic record contained therein.

**United States Department of the Interior**  
**Bureau of Land Management**  
 BUSINESS & SUPPORT SVCS DIV  
 ONE N CENTRAL AVE SUITE 800  
 PHOENIX, AZ 85004 -4427  
 Phone: (602) 417-9200

Amc 196353  
 Amc 292946  
 Receipt

No: 1528856

<b>Transaction #:</b> 1579732	
<b>Date of Transaction:</b> 07/23/2007	
<b>CUSTOMER:</b>	J D CROFTS BOX 4692 QUARTZSITE, AZ 85359

LINE #	QTY	DESCRIPTION	REMARKS	UNIT PRICE	TOTAL
1	1.00	LOCATABLE MINERALS / MINING CLAIMS- NOT NEW-UNADJUD, ONE AUTH NO. ONLY / MINING CLAIM MONEY RECEIVED (455) CASES: AMC196353/\$20.00	TRF/2	- n/a -	20.00
<b>TOTAL:</b>					<b>\$20.00</b>

PAYMENT INFORMATION			
1	<b>AMOUNT:</b>	\$20.00	<b>POSTMARKED:</b> N/A
	<b>TYPE:</b>	CHECK	<b>RECEIVED:</b> 07/23/2007
	<b>CHECK NO:</b>	5421	
	<b>NAME:</b>	CROFTS, J D BOX 4692 QUARTZSITE AZ 85359	

REMARKS

This receipt was generated by the automated BLM Collections and Billing System and is a paper representation of a portion of the official electronic record contained therein.



2007-03546  
 Page 1  
 Requested by: JAMES CROFTS  
 SHELLY D BAKER, RECORDER  
 OFFICIAL RECORDS OF LA PAZ COUNTY, AZ  
 06-06-2007 02:26 PM Recording Fee \$14.00

AMC 292946  
 AMC 196353

RECEIVED  
 B.L.M. AZ STATE OFFICE  
 2007 JUL 23 A 8 25  
 PHOENIX, ARIZONA

Recording requested by: \_\_\_\_\_  
 When recorded, mail to: \_\_\_\_\_  
 Name: James D. Crofts  
 Address: POB 4692  
 City: Quartzsite  
 State/Zip: Arizona 85359

Space above reserved for use by Records Office  
 Document prepared by:  
 Name \_\_\_\_\_  
 Address \_\_\_\_\_  
 City/State/Zip \_\_\_\_\_

Property Tax Parcel/Account Number: \_\_\_\_\_

### QUITCLAIM DEED

This Quitclaim Deed is made on May 1<sup>st</sup>, 2007 Golden Anderson  
Charles J. Fletcher Grantor, of Mining Claim, BLM 196353  
Placer, Road BLM 292946.  
 City of Quartzsite, State of Arizona, and  
James D. Crofts, Grantee, of \_\_\_\_\_,  
 City of Quartzsite, State of Arizona.

For valuable consideration, the Grantor hereby quitclaims and transfers all right, title, and interest held by the Grantor in the following described real estate and improvements to the Grantee, and his or her heirs and assigns, to have and hold forever, located at \_\_\_\_\_,  
 City of \_\_\_\_\_, State of \_\_\_\_\_:

Placer # BLM 196353  
Road # BLM 292946  
appe 750 ft. in westerly direction  
from Locet Monument 44526  
1500 ft in easterly direction by  
750 ft in westerly direction.  
300 ft each side of center of claim  
corner markers are white 4" x 4s.

T04N R 21W S 26

Subject to all easements, rights of way, protective covenants, and mineral reservations of record, if any. Taxes for the tax year of \_\_\_\_\_ shall be prorated between the Grantor and Grantee as of the date of recording of this deed.

ENTERED INTO COMPUTER \$20-  
 12/17/07 ae

POA received for michelle Fletcher on 12/17/07 ab

Dated: May 1st 2007

Charles F. Fletcher By Michelle Fletcher P.O.A.  
Signature of Grantor

CHARLES F. FLETCHER  
Name of Grantor

RECEIVED  
B.L.M. AZ STATE OFFICE  
2007 JUL 23 A 9 25  
PHOENIX, ARIZONA

\_\_\_\_\_  
Signature of Witness #1

\_\_\_\_\_  
Printed Name of Witness #1

\_\_\_\_\_  
Signature of Witness #2

\_\_\_\_\_  
Printed Name of Witness #2

State of Arizona County of La Paz  
On May 1st, 2007, the Grantor, Charles F. Fletcher,  
personally came before me and, being duly sworn, did state and prove that he/she is the person described in the above document and that he/she signed the above document in my presence.

Virginia Dill  
Notary Signature



Notary Public,  
In and for the County of La Paz State of Arizona

My commission expires: July 1st, 2008

Seal

Send all tax statements to Grantee.



State of Arizona) SS  
County of La Paz)  
I, Shelly D. Baker, Recorder in and for the County of La Paz, State of Arizona, do hereby certify that the foregoing attached copy, consisting of 2 pages, is a true and correct copy of the document recorded in my office as Recording No. 2007-3546. This certification valid only if printed in purple ink. Witness my hand and official seal this date: 6-6-2007

Shelly D. Baker, County Recorder  
By C. J. Douglas  
Deputy

POWER OF ATTORNEY

I, CHARLES FLOYD FLETCHER  
(insert your name and address)

appoint MICHELLE R. FLETCHER  
3579 W. COLE RD. BOISE ID. 83704  
(insert the name and address of the person appointed) as my agent (attorney-in-fact) to act for me in any lawful way with respect to the following initialed subjects, as each subject is defined and described in the Annotated Indiana Code, which is incorporated by reference herein:

TO GRANT ONE OR MORE OF THE FOLLOWING POWERS, INITIAL THE LINE IN FRONT OF EACH POWER YOU ARE GRANTING. TO WITHHOLD A POWER, DO NOT INITIAL THE LINE IN FRONT OF IT. YOU MAY, BUT NEED NOT, CROSS OUT EACH POWER WITHHELD. THE ANNOTATED INDIANA CODE SECTIONS NOTED ARE INCORPORATED BY REFERENCE.

INITIALS CF

- a. ALL POWERS (b THROUGH r) LISTED BELOW.
- b. Real property transactions. (Ann. Ind. Code § 30-5-5-2)
- c. Tangible personal property transactions. (Ann. Ind. Code § 30-5-5-3)
- d. Bond, share and commodity transactions. (Ann. Ind. Code § 30-5-5-4)
- e. Banking transactions. (Ann. Ind. Code § 30-5-5-5)
- f. Business operating transactions. (Ann. Ind. Code § 30-5-5-6)
- g. Insurance transactions. (Ann. Ind. Code § 30-5-5-7)
- h. Beneficiary transactions. (Ann. Ind. Code § 30-5-5-8)
- i. Gift transactions. (Ann. Ind. Code § 30-5-5-9)
- j. Fiduciary transactions. (Ann. Ind. Code § 30-5-5-10)
- k. Claims and litigation. (Ann. Ind. Code § 30-5-5-11)
- l. Family maintenance. (Ann. Ind. Code § 30-5-5-12)
- m. Benefits from military service. (Ann. Ind. Code § 30-5-5-13)
- n. Records, reports, and statements. (Ann. Ind. Code § 30-5-5-14)
- o. Estate transactions. (Ann. Ind. Code § 30-5-5-15)
- p. Health care powers. (Ann. Ind. Code § 30-5-5-16)
- q. Delegation of authority. (Ann. Ind. Code § 30-5-5-18)
- r. General authority as to all other matters. (Ann. Ind. Code § 30-5-5-19)

If you checked "Health care powers," and wish your agent to be able to withdraw or withhold health care as described below, check the following box:

I authorize my health care representative to make decisions in my best interest concerning withdrawal or withholding of health care (pursuant to Ann. Ind. Code §§30-5-5-17, 16-36-1, and 16-36-4). If at any time based on my previously expressed preferences and the diagnosis and prognosis my health care representative is satisfied that certain health care is not or would not be beneficial or that such health care is or would be excessively burdensome, then my health care

11/17/07 AR



representative may express my will that such health care be withheld or withdrawn and may consent on my behalf that any or all health care be discontinued or not instituted, even if death may result.

My health care representative must try to discuss this decision with me. However, if I am unable to communicate, my health care representative may make such a decision for me, after consultation with my physician or physicians and other relevant health care givers. To the extent appropriate, my health care representative may also discuss this decision with my family and others to the extent they are available.

CHECK ONE OF THE FOLLOWING BOXES:

- This power of attorney shall terminate upon my disability, incapacity or incompetence.
- This power of attorney is effective immediately, and shall not be affected by my disability, incapacity or incompetence.
- This power of attorney will become effective upon my disability, incapacity or incompetence.


Signed this 25<sup>th</sup> day of November, 2002

[Signature]  
(Your signature)

496-07-8595  
(Your social security number)

State of Idaho  
(County) of Ada

On this 25<sup>th</sup> day of November, 2002, before me, personally appeared Charles F. Fletcher (name of principal), who is personally known to me or provided Drivers License # HA117152 as identification, and acknowledged that he or she executed it.



Dawn Ferrell  
Notary Public


RECEIVED  
B.L.M. AZ STATE OFFICE  
2007 NOV - 1 P 12: 01  
PHOENIX, ARIZONA

**CERTIFIED MAIL™**

James D. Crofts  
P O Box 4692  
Quartzsite, AZ 85359



7003 2260 0002 2002 8839



United States Department of the Interior  
BUREAU OF LAND MANAGEMEMENT  
Arizona State Office  
One North Central Avenue, Suite 800  
Phoenix, Arizona 85004-4427

When Recorded  
Mail to

GRANTEE



95- 01345

\*OFFICIAL RECORDS OF LA PAZ COUNTY, AZ  
\*PATRICIA WALL, LA PAZ COUNTY RECORDER  
REC REQ BY: CHARLES FLETCHER  
10 MAR 1995 02:26 PM PAGE 1 of 1  
RECORDING FEE \$ 10.00

QUIT CLAIM DEED  
R-1 LawForms 10-71, 1-90, 12-90

Effective Date <i>2/9/95</i>	County and State where Real Property is located <i>LA PAZ, ARIZONA</i>		
GRANTOR (Name, Address and Zip Code) <i>FRED R BRANDT PO BOX 405 EHRENBERG AZ 85334</i>	GRANTEE (Name, Address and Zip Code) <i>Chas. P. Fletcher Box 1888 88 Shades R.V. Park Quartzsite AZ 85346</i>		
Subject Real Property (Address or Location) <i>MY SHARE OF GOLDEN ANCHOR CLAIM SEC 26 - T 4 N - R. 21 W</i>	Legal Description proofed	1.	2.
	by persons whose initials Appear to the Right		3.

Subject Real Property (Legal Description)

*PLACER # BLM 196353  
LODE # BLM 292946  
APPR. 750 ft in westerly direction  
from Court. Monument Y 4,526  
1500 ft in Easterly direction by  
750 ft in westerly direction  
300 ft each side of center of claim,  
corner markers are white 4x4s,*

For valuable consideration, Grantor quit claims to Grantee all right, title, and interest of Grantor in Subject Real Property together with all rights and privileges appurtenant or to become appurtenant to Subject Real Property on effective date.

RECEIVED  
BUREAU OF  
LAND MANAGEMENT  
JUL 30 9 38 AM '95  
ARIZONA  
STATE OFFICE  
PHOENIX, ARIZONA

*Fred R Brandt*

Signatures of Grantor

ENTERED IN COMPUTER

*7/31/96* *MT*

(Continued on the reverse side)

ENTERED IN COMPUTER

CALIFORNIA ALL-PURPOSE ACKNOWLEDGMENT


No. 5907

State of CALIFORNIA
County of RIVERSIDE

95- 01345
10 MAR 1995 02:26 PM PAGE 3

On 02/09/95 before me, CHERYL J. CRAIN
NAME, TITLE OF OFFICER - E.G., "JANE DOE, NOTARY PUBLIC"
personally appeared FRED B. BRANDT & CHAS F. FLETCHER
NAME(S) OF SIGNER(S)

[ ] personally known to me - OR - [X] proved to me on the basis of satisfactory evidence
to be the person(s) whose name(s) is/are
subscribed to the within instrument and ac-
knowledged to me that he/she/they executed
the same in his/her/their authorized
capacity(ies), and that by his/her/their
signature(s) on the instrument the person(s),
or the entity upon behalf of which the
person(s) acted, executed the instrument.



WITNESS my hand and official seal.

Cheryl J. Crain
SIGNATURE OF NOTARY

OPTIONAL

Though the data below is not required by law, it may prove valuable to persons relying on the document and could prevent
fraudulent reattachment of this form.

CAPACITY CLAIMED BY SIGNER

- [X] INDIVIDUAL
[ ] CORPORATE OFFICER
TITLE(S)
[ ] PARTNER(S) [ ] LIMITED
[ ] TRUSTEE(S) [ ] GENERAL
[ ] ATTORNEY-IN-FACT
[ ] GUARDIAN/CONSERVATOR
[ ] OTHER:

DESCRIPTION OF ATTACHED DOCUMENT

QUIT CLAIM DEED
TITLE OR TYPE OF DOCUMENT
/
NUMBER OF PAGES
02/09/95
DATE OF DOCUMENT

SIGNER IS REPRESENTING:
NAME OF PERSON(S) OR ENTITY(IES)

NONE
SIGNER(S) OTHER THAN NAMED ABOVE

Mary

Enclosed is a five dollars money order  
you requested to put my name on  
the mining claim # 196353 also  
another money order for claim # 292946

Thank you  
Mary

7-29-1996

ARIZONA  
STATE OFFICE  
PHOENIX, ARIZONA

JUL 30 9 38 AM '96

RECEIVED  
BUREAU OF  
LAND MANAGEMENT

UNITED STATES  
DEPARTMENT OF THE INTERIOR  
BUREAU OF LAND MANAGEMENT

RECEIPT AND ACCOUNTING ADVICE

NO. **2228701** 04

TC/AZ 07/31/96

Subject: TRANSFER OF INTEREST (2) 2 5 12 10.00

Applicant:

CHARLES F. FLETCHER  
BOX 1888  
QUARTZSITE, AZ 85346

Remitter: SAME AS MO. #960726/960729

Assignor:

LEASE MANAGEMENT DATA  NEW  UPDATE  PAYMENT

ORIGINAL SERIAL NO.	ASG.	TYPE	ST.	CTY.	FUND SYMBOL	ACRES/UNITS	RATE
AMC 196353 & 292946							

AMOUNT	ANV. DATE	EXP. DATE	BILL CYC.	S/C	DISTRICT	NEXT BILL	MISC. DATA	U of M	ACTUAL UNITS

ASSIGNMENT SERIAL NO.	ASG.	TYPE	ST.	CTY.	FUND SYMBOL	ACRES/UNITS	RATE

AMOUNT	ANV. DATE	EXP. DATE	BILL CYC.	S/C	DISTRICT	NEXT BILL	MISC. DATA	U of M	ACTUAL UNITS

APPLY REMITTANCE			
ACTION	FUND SYMBOL	CTY.	AMOUNT
FILING FEE			
RENTAL			
UNEARNED			
REFUND			
TOTAL			
AMOUNT DUE			

Remarks:

BY: \_\_\_\_\_ DATE: \_\_\_\_\_

Lease in Escrow?  
 KGS? Of Interest?  
 Auto Escalates? Operating Rights?  
 Auto Renew? Operator  
 Bond Filed?

**FOR MMS USE ONLY**

BILLEE NUMBER	FOREST REFUGE
OCS SECTION CODE	

*A. Bunda  
12/5/07*

December 6, 2007

In Reply Refer To:  
3800 (AZ 933) AB  
AMC196353, AMC292946

CERTIFIED MAIL - RETURN RECEIPT REQUESTED

NOTICE

Charles Fletcher	:	AMC196353, AMC292946
Michelle Fletcher	:	Golden Anchor, Golden Anchor
997 S. Winthrop Way	:	
Boise, Idaho 83709	:	
CM-RRR # 7006 3450 0002 4719 2525	:	
	:	
✓ James D. Crofts	:	
P.O. Box 4692	:	
Quartzsite, Arizona 85359	:	
CM-RRR # 7006 3450 0002 4719 2532	:	

Transfer Not Processed

On July 23, 2007, a Quit Claim Deed (QCD) was received by the Arizona State Office, Bureau of Land Management (BLM), transferring ownership of the mining claims listed above from Charles F. Fletcher to James D. Crofts.

The QCD was signed by Michelle Fletcher, for Charles Fletcher by Power of Attorney (POA). In order to process this transfer, we require a copy of the POA giving Michelle Fletcher the authority to sign on behalf of Charles Fletcher. Please provide the required document within 30 days of receipt of this notice. If we do not receive the documents within this timeframe the non-refundable processing fee paid will be retained by BLM and no further action will be taken.

If additional information is required, please call Amy Bunda at 602-417-9334. Please include your AMC serial number(s) on all correspondence.

**/s/ Alvin L. Burch**

Alvin L. Burch  
Group Administrator  
Renewable and Mineral Resources Group

ABunda:pb:12/05/07

*POA received 12/17/07 AB*

SENDER: COMPLETE THIS SECTION	COMPLETE THIS SECTION ON DELIVERY
<p>1. Complete items 1, 2, and 3. Also complete item 4 if Restricted Delivery is desired.</p> <p>2. Print your name and address on the reverse so that we can return the card to you.</p> <p>3. Attach this card to the back of the mailpiece, or on the front if space permits.</p>	<p>A. Signature  <input checked="" type="checkbox"/> <i>Mary B Crofts</i>    <input type="checkbox"/> Agent  <input type="checkbox"/> Addressee</p> <p>B. Received by (Printed Name)    C. Date of Delivery  <i>Mary B Crofts</i>    <i>12/10/07</i></p>
<p>1. Article Addressed to: <i>DEC 06 2007</i></p> <p><b>James D. Crofts</b>  <b>P.O. Box 4692</b>  <b>Quartzsite, Arizona 85359</b>  <b>933(AB) AMC196353, 292946</b></p>	<p>D. Is delivery address different from item 1?    <input checked="" type="checkbox"/> Yes  <input type="checkbox"/> No  If YES, enter delivery address below:    <input type="checkbox"/> No</p> <p>3. Service Type  <input checked="" type="checkbox"/> Certified Mail    <input type="checkbox"/> Express Mail  <input type="checkbox"/> Registered    <input checked="" type="checkbox"/> Return Receipt for Merchandise  <input type="checkbox"/> Insured Mail    <input type="checkbox"/> C.O.D.</p> <p>4. Restricted Delivery? (Extra Fee)    <input type="checkbox"/> Yes</p>
<p>Article Number  (Transfer from service label)</p>	<p>7006 3450 0002 4719 2532</p>



Date: 12/5/07

ROUTING AND TRANSMITTAL SLIP

TO: (Name, office symbol, room number, building, Agency/Post)	Initials	Date
1. Amy Bunda (AZ 933)	AB	12/5/07
2. Al Burch (AZ 932)	A. Burch	12/6/07
3. Pauline Brown (AZ 933)	PB	DEC 06 2007
4.		
5.		
6.		
7.		
8.		
9.		

Action	File	Note and Return
Approval	For Clearance	Per Conversation
As Requested	For Correction	Prepare Reply
Circulate	For Your Information	See Me
Comment	Investigate	Signature
x Coordination	Justify	

**REMARKS:**

DO NOT use this form as a RECORD of approvals, concurrences, disposal, clearances, and similar actions

From: (Name, org. symbol, Agency/Post)  Amy Bunda Land Law Examiner, AZ933	Room No.
	Phone No. FTS x 334

**NOTICE!!**

**These documents have been scanned!**

**Do not place un-scanned documents beneath this notice!**

**Do not remove this notice from this file!**

GPO Jacket No. 560-102  
Print Order 61540  
Rise Business Services, LLC  
Job=AZ15 8/2/2019



Box Number= AZ15198



Claim Begin-End: AMC292946-AMC292946

**4 Annual Filings**



AZ15198-8

AMC289764-AMC292946

DEPARTMENT OF THE INTERIOR  
BUREAU OF LAND MANAGEMENT  
MINING CLAIMS

Run Date/Time: 9/5/2019

MC Maintenance Fees Paid Through the BLM Pay Portal  
(by Date Paid)

Page 367 Of 521

---

**CBS Receipt: 4549548**

Printed For Lead File # AMC292946

Agency Tracking ID: 1567185568

Assessment Year: 2020

Paid On: 8/30/2019

Number of BLM Serial Nr: 1

Total Amount Paid: \$165.00

Claim Name	BLM Serial No	Lead File No	Amount Paid
GOLDEN ANCHOR	AMC292946	AMC292946	\$165.00

**United States Department of the Interior**  
**Bureau of Land Management**  
 BUSINESS & SUPPORT SVCS DIV  
 ONE N CENTRAL AVE SUITE 800  
 PHOENIX, AZ 85004 -4427  
 Phone: 602-417-9200

Receipt	
No:	4549548

<b>Transaction #:</b> 4670578	
<b>Date of Transaction:</b> 08/30/2019	
CUSTOMER:	
EUGENE H BACHTELER P.O.B.2381 QUARTZSITE,AZ 85346 US	

LINE #	QTY	DESCRIPTION	REMARKS	UNIT PRICE	TOTAL
1	1.00	LOCATABLE MINERALS / MINING CLAIMS- NOT NEW-UNADJUD,ONE AUTH NO. ONLY / MINING CLAIM MONEY RECEIVED CASES: AMC292946/\$165.00		- n/a -	165.00
<b>TOTAL:</b>					<b>\$165.00</b>

PAYMENT INFORMATION			
NOTE: Items will appear on credit card statement as "BLM O Mining Claim".			
1	AMOUNT:	165.00	POSTMARKED: N/A
	TYPE:	CREDIT CARD	RECEIVED: 08/30/2019
	NAME:	EUGENE H BACHTELER P.O.B.2381 QUARTZSITE AZ 85346 US	
	CARD NO:	XXXXXXXXXXXX4977	AUTH CODE: 083564
	NAME ON CARD:	EUGENE H BACHTELER	
	SIGNATURE:	INTERNET	

REMARKS

This receipt was generated by the automated BLM Collections and Billing System and is a paper representation of a portion of the official electronic record contained therein.

196353

292946

**MAINTENANCE FEE PAYMENT**

Claimant Name: Eugene Bachteler  
 Address: POB 2381  
 City: Chavite State: AZ Zip: 85346  
 Telephone: 928 287 1234  
 E-mail address: \_\_\_\_\_  
 Signature: Eugene Bachteler

Check here if this is a change of address.

RECEIVED  
 PHOENIX, ARIZONA  
 2018 AUG 29 A 11: 51  
 BLM  
 Date  
 Stamp

LINE NO.	AMC NUMBER	CLAIM/SITE NAME	COUNTY RECORDER DATA (If available)	TWP	RNG	SEC
1	196353	Golden Anchor				
2	292946	Golden Anchor				
3						
4						
5						
6						
7						
8						
9						
10						

List additional claims on Form MCF114.

Bureau of Land Management  
 Arizona State Office  
[www.blm.gov/az/](http://www.blm.gov/az/)

No. of Claims\*: 2 x \$155 = 310  
 Check No: \_\_\_\_\_ Init. PER  
 Receipt No.: 4248719  
 For BLM Use Only

\* \$155 per lode mining claim, mill site, or tunnel site; and \$155 for each 20 acres or portion thereof for each placer mining claim.

Form: MCF112  
Revised July 2014

This form is available from the Arizona Geological Survey and may be reproduced.

**ENTERED**  
 AUG 30 2018  
 BY: RAM

8/29/2018

Receipt

**United States Department of the Interior**  
**Bureau of Land Management**  
 DIV OF LANDS, MINRLS & ENERGY  
 ONE N CENTRAL AVE  
 PHOENIX, AZ 85004 -4427  
 Phone: 602-417-9200

Receipt

No:

4248719

<b>Transaction #:</b> 4364208	
<b>Date of Transaction:</b> 08/29/2018	
<b>CUSTOMER:</b>	
EUGENE HAROLD BACHTELER PO BOX 2381 QUARTZSITE, AZ 85346-2381 US	

LINE #	QTY	DESCRIPTION	REMARKS	UNIT PRICE	TOTAL
1	1.00	LOCATABLE MINERALS / MINING CLAIMS-NOT NEW-UNADJUD, ONE AUTH NO. ONLY / MINING CLAIM MONEY RECEIVED CASES: AMC196353/\$310.00	2019 MAINT/2	- n/a -	310.00
<b>TOTAL:</b>					<b>\$310.00</b>

PAYMENT INFORMATION					
1	AMOUNT:	310.00	POSTMARKED:	N/A	
	TYPE:	CASH	RECEIVED:	08/29/2018	
	NAME:	BACHTELER, EUGENE HAROLD PO BOX 2381 QUARTZSITE AZ 85346-2381 US			

REMARKS

This receipt was generated by the automated BLM Collections and Billing System and is a paper representation of a portion of the official electronic record contained therein.

196353  
292946

**MAINTENANCE FEE PAYMENT**

Claimant Name: J D Crofts  
Address: P O Box 26175  
City: Yuma State: Az Zip: 85364  
Telephone: 928-916-8793  
E-mail address: \_\_\_\_\_  
Signature: J D Crofts

ALREADY  
UPDATED  
RAM  
9/11/17

RECEIVED  
BLM AZ STATE OFFICE  
2017 SEP - 1 A 8:15  
PHOENIX, ARIZONA  
BLM  
Date  
Stamp

Check here if this is a change of address.

LINE NO.	AMC NUMBER	CLAIM/SITE NAME	COUNTY RECORDER DATA (If available)	TWP	RNG	SEC
1	196353	Golden Anchor	6-6-07	4N	21W	26
2	292946	Golden Anchor	6-6-07	4N	21W	26
3						
4						
5						
6						
7						
8						
9						
10						

List additional claims on Form MCF114.

Bureau of Land Management  
Arizona State Office  
[www.az.blm.gov](http://www.az.blm.gov)

No. of Claims: 2 x \$125 = 300  
Check No: 9206 Init. MLC  
Receipt No.: 1971286  
For BLM Use Only

Form: MCF112  
Revised July 2005

This form is available from the Arizona Department of Mines and Mineral Resources and may be reproduced.

ENTERED  
SEP 11 2017  
BY: Ram

**United States Department of the Interior**  
**Bureau of Land Management**  
 DIV OF LANDS, MINRLS & ENERGY  
 ONE N CENTRAL AVE  
 PHOENIX, AZ 85004 -4427  
 Phone: 602-417-9200

Receipt

No: 3971286

<b>Transaction #:</b> 4081218	
<b>Date of Transaction:</b> 09/05/2017	
<b>CUSTOMER:</b>	
J D CROFTS PO BOX 26175 YUMA, AZ 85367-1354 US	

LINE #	QTY	DESCRIPTION	REMARKS	UNIT PRICE	TOTAL
1	1.00	LOCATABLE MINERALS / MINING CLAIMS- NOT NEW-UNADJUD, ONE AUTH NO. ONLY / MINING CLAIM MONEY RECEIVED <b>CASES: AMC196353/\$310.00</b>	MAINT 2018/2	- n/a -	310.00
<b>TOTAL:</b>					<b>\$310.00</b>

PAYMENT INFORMATION			
1	AMOUNT:	310.00	POSTMARKED: 08/28/2017
	TYPE:	CHECK	RECEIVED: 09/01/2017
	CHECK NO:	9201	
	NAME:	JD & MB CROFTS FAMILY TRUST PO BOX 26175 YUMA AZ 85367-1354 US	

REMARKS

This receipt was generated by the automated BLM Collections and Billing System and is a paper representation of a portion of the official electronic record contained therein.



Bureau of Land Management  
 One N Central Ave  
 Phoenix, AZ 85004-2203

196353  
 292946

**MAINTENANCE FEE PAYMENT**

Claimant Name: J D Crofts  
 Address: PO Box 26175  
 City: Yuma State: Az Zip: 85367  
 Telephone: 928-916-8793  
 E-mail address: \_\_\_\_\_  
 Signature: [Signature]  
 Check here if this is a change of address.

RECEIVED  
 BLM AZ STATE OFFICE  
 2016 SEP - 1 P 3:01  
 PHOENIX, ARIZONA  
 BLM  
 Date  
 Stamp

UPDATED  
 9/6/16  
 RAM

LINE NO.	AMC NUMBER	CLAIM/SITE NAME	COUNTY RECORDER DATA (If available)	TWP	RNG	SEC
1	196353	Golden Anchor	6-6-07	4N	21W	26
2	292946	Golden Anchor	6-6-07	4N	21W	26
3						
4						
5						
6						
7						
8						
9						
10						

List additional claims on Form MCF114.

Bureau of Land Management  
 Arizona State Office  
[www.az.blm.gov](http://www.az.blm.gov)

No. of Claims: 2 x \$~~155~~<sup>155</sup> = \$310.00  
 Check No: 1017 Init. [Signature]  
 Receipt No.: 3650760  
 For BLM Use Only


Form: MCF112  
 Revised July 2005

This form is available from the Arizona Department of Mines and Mineral Resources and may be reproduced.

SEP 06 2016  
 RAM

CERTIFIED MAIL


P O BOX 26175  
YUMA AZ 85367



7015 1520 0000 0282 0016



PHOENIX, ARIZONA




RETURN RECEIPT  
REQUESTED

Bureau of Land Management  
One N Central Ave  
Phoenix, Az 85004 -2203



1022



85004

U.S. POSTAGE  
PAID  
YUMA, AZ  
85367  
AUG 29, 16  
AMOUNT  
**\$6.00**  
R2303S101100-05

**United States Department of the Interior**  
**Bureau of Land Management**  
 DIV OF LANDS, MINRLS & ENERGY  
 ONE N CENTRAL AVE  
 PHOENIX, AZ 85004 -4427  
 Phone: 602-417-9200

Receipt

No: 3650760

<b>Transaction #:</b> 3754786	
<b>Date of Transaction:</b> 09/02/2016	
<b>CUSTOMER:</b>	
	J D CROFTS PO BOX 26175 YUMA, AZ 85367-1354 US

LINE #	QTY	DESCRIPTION	REMARKS	UNIT PRICE	TOTAL
1	1.00	LOCATABLE MINERALS / MINING CLAIMS- NOT NEW-UNADJUD, ONE AUTH NO. ONLY / MINING CLAIM MONEY RECEIVED CASES: AMC196353/\$310.00	MAINT FEE 2017 - 2	- n/a -	310.00
<b>TOTAL:</b>					<b>\$310.00</b>

PAYMENT INFORMATION					
1	AMOUNT:	310.00	POSTMARKED:	08/29/2016	
	TYPE:	CHECK	RECEIVED:	09/01/2016	
	CHECK NO:	1017			
	NAME:	CROFTS, JAMES D 3666 AVE 18E YUMA AZ 85365 US			

<b>REMARKS</b>

This receipt was generated by the automated BLM Collections and Billing System and is a paper representation of a portion of the official electronic record contained therein.

196353

292946

**MAINTENANCE FEE PAYMENT**

Claimant Name: J D Crofts  
 Address: PO Box 4692  
 City: Quantzite State: AZ Zip: 85359  
 Telephone: 928-927-8421  
 E-mail address: \_\_\_\_\_  
 Signature: J D Crofts

Check here if this is a change of address.

RECEIVED  
 BLM AZ STATE OFFICE  
 2015 JUL 24 P 3:02  
 PHOENIX, ARIZONA  
 BLM  
 Date  
 Stamp

LINE NO.	AMC NUMBER	CLAIM/SITE NAME	COUNTY RECORDER DATA (If available)	TWP	RNG	SEC
1	196353	Golden Anchor	6-6-07	4N	21W	26
2	292946	Golden Anchor	6-6-07	4N	21W	26
3						
4						
5						
6						
7						
8						
9						
10						

List additional claims on Form MCF114.

Bureau of Land Management  
 Arizona State Office  
[www.az.blm.gov](http://www.az.blm.gov)


ENTERED  
 JUL 23 2015  
 BY: Rbm

No. of Claims: 2 x 155 = \$310.00  
 Check No: 9050 Init. A.A.  
 Receipt No.: 3350927  
 For BLM Use Only

Form: MCF112  
 Revised July 2005

J D Crofts  
PO Box 4692  
Quartzsite, Az 85359

**CERTIFIED MAIL**



PITNEY BOWES  
02 1P \$ 006.25<sup>0</sup>  
0001919548 JUL 22 2015  
MAILED FROM ZIP CODE 85362



RECEIVED  
BLM AZ OFFICE

7015 0640 0005 1097 9301

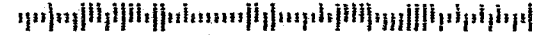
2015 JUL 24 10 2: 48

PHOENIX ARIZONA

**FIRST CLASS**

**RETURN RECEIPT  
REQUESTED**

85004442700



US Dept of Interior  
BLM  
One W Central Ave  
Phoenix, Az 85004 - 2203

**United States Department of the Interior**  
**Bureau of Land Management**  
 LANDS/RECREATION & PLANNING  
 ONE N CENTRAL AVE  
 PHOENIX, AZ 85004 -2203  
 Phone: 602-417-9200

Receipt

No: 3350927


<b>Transaction #:</b> 3448767	
<b>Date of Transaction:</b> 07/27/2015	
<b>CUSTOMER:</b>	
JD CROFTS PO BOX 4692 QUARTZSITE, AZ 85359-4692 US	

LINE #	QTY	DESCRIPTION	REMARKS	UNIT PRICE	TOTAL
1	1.00	LOCATABLE MINERALS / MINING CLAIMS- NOT NEW-UNADJUD, ONE AUTH NO. ONLY / MINING CLAIM MONEY RECEIVED CASES: AMC196353/\$310.00	MAINT FEE PYMNT (2) 2016	- n/a -	310.00
<b>TOTAL:</b>					<b>\$310.00</b>

PAYMENT INFORMATION			
1	AMOUNT:	310.00	POSTMARKED: 07/22/2015
	TYPE:	CHECK	RECEIVED: 07/24/2015
	CHECK NO:	9050	
	NAME:	JD&MB CROFTS FAMILY TRUST PO BOX 4692 QUARTZSITE AZ 85359-4692 US	

REMARKS
ENCLOSED IS A CURRENT MCF112 MAINTENANCE FEE PAYMENT FORM FOR YOUR RECORDS. FUTURE ANNUAL FILINGS, PLEASE SUBMIT AN UPDATED VERSION OF THE FORM WITH YOUR PAYMENT.

This receipt was generated by the automated BLM Collections and Billing System and is a paper representation of a portion of the official electronic record contained therein.


  
 JUL 28 2015  
*R. [Signature]*

196353  
292946

RECEIVED  
BLM AZ STATE OFFICE  
2014 AUG 21 P 2:03  
PHOENIX, ARIZONA  
2014 JUL - 3 P 2:03  
PHOENIX, ARIZONA

**MAINTENANCE FEE PAYMENT**

499  
Claimant Name: J D Croft  
Address: PO Box 4692  
City: Phoenix State: AZ Zip: 85357  
Telephone: 928-916-8793  
E-mail address: \_\_\_\_\_  
Signature: J D Croft

BLM  
Date  
Stamp

Check here if this is a change of address.

LINE NO.	AMC NUMBER	CLAIM/SITE NAME	COUNTY RECORDER DATA (If available)	TWP	RNG	SEC
1	196353	Golden Anchor	6-6-07	4N	21W	26
2	292946	Golden Anchor	6-6-07	4N	21W	26
3						
4						
5						
6						
7			NO. OF CLAIMS <u>2</u>			
8			AMOUNT <u>\$30.00</u>			
9			RECEIPT NO. <u>3108960</u>			
10			INIT. <u>ASO</u>			
			** BLM-ASO**			

List additional claims on Form MCF114.

Bureau of Land Management  
Arizona State Office  
[www.az.blm.gov](http://www.az.blm.gov)

ENTERED  
AUG 25 2014  
RE

No. of Claims: 2 x \$125 = \$250.00  
Check No: 8911 Init. ASO  
Receipt No.: 3071600  
For BLM Use Only

Form: MCF112  
Revised July 2005

**United States Department of the Interior**  
**Bureau of Land Management**  
 LANDS/RECREATION & PLANNING  
 ONE N CENTRAL AVE  
 PHOENIX, AZ 85004 -2203  
 Phone: 602-417-9200

Receipt

No: 3071600

<b>Transaction #:</b> 3162722	
<b>Date of Transaction:</b> 07/07/2014	
<b>CUSTOMER:</b>	
JD & MB CROFTS FAMILY TRUST PO BOX 4692 QUARTZSITE, AZ 85359-4692 US	

LINE #	QTY	DESCRIPTION	REMARKS	UNIT PRICE	TOTAL
1	1.00	LOCATABLE MINERALS / MINING CLAIMS- NOT NEW-UNADJUD, ONE AUTH NO. ONLY / MINING CLAIM MONEY RECEIVED CASES: AMC196353/\$280.00	MAINT FEE PYMNT (2) 2015	- n/a -	280.00
<b>TOTAL:</b>					<b>\$280.00</b>

PAYMENT INFORMATION					
1	AMOUNT:	280.00	POSTMARKED:	07/02/2014	
	TYPE:	CHECK	RECEIVED:	07/03/2014	
	CHECK NO:	8911			
	NAME:	JD MB CROFTS FAMILY TRUST PO BOX 4692 QUARTZSITE AZ 85359-4692 US			

REMARKS

This receipt was generated by the automated BLM Collections and Billing System and is a paper representation of a portion of the official electronic record contained therein.

RECEIVED  
 BLM AZ STATE OFFICE  
 2014 AUG 21 P 2:07  
 PHOENIX, ARIZONA



**United States Department of the Interior**  
**Bureau of Land Management**  
LANDS/RECREATION & PLANNING  
ONE N CENTRAL AVE  
PHOENIX, AZ 85004 -2203  
Phone: 602-417-9200

Receipt

No: 3108960

<b>Transaction #:</b> 3200644	
<b>Date of Transaction:</b> 08/22/2014	
<b>CUSTOMER:</b>	
JD & MB CROFTS FAMILY TRUST PO BOX 4692 QUARTZSITE, AZ 85359-4692 US	

LINE #	QTY	DESCRIPTION	REMARKS	UNIT PRICE	TOTAL
1	1.00	LOCATABLE MINERALS / MINING CLAIMS-NOT NEW-UNADJUD, ONE AUTH NO. ONLY / MINING CLAIM MONEY RECEIVED CASES: AMC196353/\$30.00	ADD'L MAINT FEE PYMNT (2) 2015	- n/a -	30.00
<b>TOTAL:</b>					<b>\$30.00</b>

PAYMENT INFORMATION					
1	AMOUNT:	30.00	POSTMARKED:	08/20/2014	
	TYPE:	CHECK	RECEIVED:	08/21/2014	
	CHECK NO:	8933			
	NAME:	JD MB CROFTS FAMILY TRUST PO BOX 4692 QUARTZSITE AZ 85359-4692 US			

REMARKS

This receipt was generated by the automated BLM Collections and Billing System and is a paper representation of a portion of the official electronic record contained therein.

AMC 196353

292946

MAINTENANCE FEE PAYMENT

Claimant Name: J D Crofts  
 Address: PO Box 4692  
 City: Quantzate State: Az Zip: 85359  
 Telephone: 928-916-8793  
 E-mail address: \_\_\_\_\_  
 Signature: J D Crofts

Check here if this is a change of address.

RECEIVED  
 BLM & ZONING OFFICE  
 2014 JUL - 3 P 2:03  
 PHOENIX, ARIZONA  
 BLM  
 Date  
 Stamp

LINE NO.	AMC NUMBER	CLAIM/SITE NAME	COUNTY RECORDER DATA (If available)	TWP	RNG	SEC
1	196353	Golden Anchor	6-6-07	4N	21W	26
2	292946	Golden Anchor	6-6-07	4N	21W	26
3						
4						
5						
6						
7						
8						
9						
10						

List additional claims on Form MCF114.

Bureau of Land Management  
 Arizona State Office  
[www.az.blm.gov](http://www.az.blm.gov)

No. of Claims: 2 x \$125 = \$250  
 Check No: 8911 Init. CAF  
 Receipt No.: 3071600  
 For BLM Use Only

Form: MCF112  
 Revised July 2005


This form is available from the Arizona Department of Mines and Mineral Resources and may be reproduced.

ENTERED  
 JUL 08 2014  
 BY: RAM


Pd By 4692  
Grete, Az 85359

PLACE STICKER AT TOP OF ENVELOPE TO THE RIGHT  
OF THE RETURN ADDRESS, FOLD AT DOTTED LINE

**CERTIFIED MAIL™**



7012 3460 0001 0957 0971



02 1P \$ 006.49<sup>0</sup>  
0001919548 JUL 02 2014  
MAILED FROM ZIP CODE 85362

RECEIVED  
AZ STATE

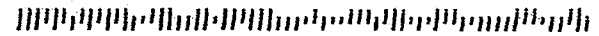
2014 JUL -3 P 2:01

PHOENIX, ARIZONA

**RETURN RECEIPT  
REQUESTED**

Bureau of Land Management  
One N Central Ave  
Phoenix, AZ 85004-2203

6500464427



**United States Department of the Interior**  
**Bureau of Land Management**  
 LANDS/RECREATION & PLANNING  
 ONE N CENTRAL AVE  
 PHOENIX, AZ 85004 -2203  
 Phone: 602-417-9200

Receipt

No: 3071600

<b>Transaction #:</b> 3162722	
<b>Date of Transaction:</b> 07/07/2014	
<b>CUSTOMER:</b>	
JD & MB CROFTS FAMILY TRUST PO BOX 4692 QUARTZSITE, AZ 85359-4692 US	

LINE #	QTY	DESCRIPTION	REMARKS	UNIT PRICE	TOTAL
1	1.00	LOCATABLE MINERALS / MINING CLAIMS- NOT NEW-UNADJUD, ONE AUTH NO. ONLY / MINING CLAIM MONEY RECEIVED CASES: AMC196353/\$280.00	MAINT FEE PYMNT (2) 2015	- n/a -	280.00
<b>TOTAL:</b>					<b>\$280.00</b>

PAYMENT INFORMATION					
1	AMOUNT:	280.00	POSTMARKED:	07/02/2014	
	TYPE:	CHECK	RECEIVED:	07/03/2014	
	CHECK NO:	8911			
	NAME:	JD MB CROFTS FAMILY TRUST PO BOX 4692 QUARTZSITE AZ 85359-4692 US			

REMARKS

This receipt was generated by the automated BLM Collections and Billing System and is a paper representation of a portion of the official electronic record contained therein.

Amc 196353  
 Amc 292946

**MAINTENANCE FEE PAYMENT**

Claimant Name: J D Crofts  
 Address: PO Box 4692  
 City: Quantzville State: Az Zip: 85359  
 Telephone: 928-927-8421  
 E-mail address: \_\_\_\_\_  
 Signature: [Signature]  
 Check here if this is a change of address.

RECEIVED  
 BLM AZ STATE OFFICE  
 PHOENIX, ARIZONA  
 2013 JUN 18 P 3:02  
 BLM  
 Date  
 Stamp

LINE NO.	AMC NUMBER	CLAIM/SITE NAME	COUNTY RECORDER DATA (If available)	TWP	RNG	SEC
1	196353	Golden Anchor	6-6-07	4N	21W	26
2	292946	Golden Anchor	6-6-07	4N	21W	26
3						
4						
5						
6						
7						
8						
9						
10						

List additional claims on Form MCF114.

Bureau of Land Management  
 Arizona State Office  
[www.az.blm.gov](http://www.az.blm.gov)

No. of Claims: 2 x 140 = \$280.00  
 Check No: 8771 Init. [Signature]  
 Receipt No.: 28/5588  
 For BLM Use Only

This form is available from the Arizona Department of Mines and Mineral Resources and may be reproduced.

Form: MCF112  
 Revised July 2005

TRANSFERRED INTO COMPUTER  
 7/2/12

**United States Department of the Interior**  
**Bureau of Land Management**  
 LANDS/RECREATION & PLANNING  
 ONE N CENTRAL AVE  
 PHOENIX, AZ 85004 -2203  
 Phone: 602-417-9200

Receipt

No: 2815588

<b>Transaction #:</b> 2900773	
<b>Date of Transaction:</b> 06/19/2013	
<b>CUSTOMER:</b>	
J D CROFTS PO BOX 4692 QUARTZSITE, AZ 85359-4692 US	

LINE #	QTY	DESCRIPTION	REMARKS	UNIT PRICE	TOTAL
1	1.00	LOCATABLE MINERALS / MINING CLAIMS-NOT NEW-UNADJUD, ONE AUTH NO. ONLY / MINING CLAIM MONEY RECEIVED <b>CASES: AMC196353/\$280.00</b>	MAINT FEE PAYMENT (2) 2014	- n/a -	280.00
<b>TOTAL:</b>					<b>\$280.00</b>

PAYMENT INFORMATION					
1	AMOUNT:	280.00	POSTMARKED:	06/17/2013	
	TYPE:	CHECK	RECEIVED:	06/18/2013	
	CHECK NO:	8771			
	NAME:	JB MB CROFTS FAMILY TRUST PO BOX 4692 QUARTZSITE AZ 85359-4692 US			


REMARKS

This receipt was generated by the automated BLM Collections and Billing System and is a paper representation of a portion of the official electronic record contained therein.


PO Box 4692  
Quartzsite, AZ 85359

RECEIVED  
BLM AZ STATE OFFICE  
2013 JUN 18 P 3:00  
PHOENIX, ARIZONA

PLACE STICKER AT TOP OF ENVELOPE TO THE RIGHT  
OF THE RETURN ADDRESS. FOLD AT DOTTED LINE  
**CERTIFIED MAIL™**



7012 0470 0000 1365 4534 1000



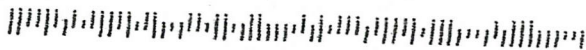
85004

U.S. POSTAGE  
PAID  
QUARTZSITE, AZ  
85346  
JUN 17, 13  
AMOUNT  
**\$6.11**  
00100440-02



Bureau of Land Management  
One N Central Ave  
Phoenix, AZ 85004-2203

6500434427



Amc 196353

292946

**MAINTENANCE FEE PAYMENT**

Claimant Name: J D Crofts ✓

Address: P O B 4 4692

City: Quartzsite State: Az Zip: 85359

Telephone: 928-927-8421

E-mail address: \_\_\_\_\_

Signature: J D Crofts

Check here if this is a change of address.

BLM  
Date  
Stamp

2012 JUN 20 PM 2:25  
PHOENIX, ARIZONA

RECEIVED  
OFFICE

LINE NO.	AMC NUMBER	CLAIM/SITE NAME	COUNTY RECORDER DATA (If available)	TWP	RNG	SEC
1	196353	Golden Anchor	6-6-07	4N	21W	26
2	292946	Golden Anchor	6-6-07	4N	21W	26
3	<b>ENTERED INTO COMPUTER</b>					
4	JUL 16 2012 PB					
5						
6						
7						
8						
9						
10						

Placer 20A  
Code 20.66A

List additional claims on Form MCF114.

No. of Claims: 2 x <sup>140</sup> \$125 = \$ 280.00

Check No: 8914 Init. ADH

Receipt No.: 2593543

For BLM Use Only

Bureau of Land Management  
Arizona State Office  
[www.az.blm.gov](http://www.az.blm.gov)

Form: MCF112  
Revised July 2005



**United States Department of the Interior**  
**Bureau of Land Management**  
 LANDS/RECREATION & PLANNING  
 ONE N CENTRAL AVE  
 PHOENIX, AZ 85004 -2203  
 Phone: 602-417-9200

Receipt

No: 2593543

<b>Transaction #:</b> 2673407	<b>ENTERED INTO COMPUTER</b>
<b>Date of Transaction:</b> 06/21/2012	
<b>CUSTOMER:</b>	JUL 16 2012 <i>pb</i>
JD & MB CROFTS FAMILY TRUST PO BOX 4692 QUARTZSITE, AZ 85359-4692 US	JUL 17 2012 - <i>Verified pb</i>

LINE #	QTY	DESCRIPTION	REMARKS	UNIT PRICE	TOTAL
1	1.00	LOCATABLE MINERALS / MINING CLAIMS-NOT NEW-UNADJUD, ONE AUTH NO. ONLY / MINING CLAIM MONEY RECEIVED <b>CASES: AMC196353/\$280.00</b>	MAINT FEE PYMNT (2) 2013	- n/a -	280.00
<b>TOTAL:</b>					<b>\$280.00</b>

PAYMENT INFORMATION					
1	AMOUNT:	280.00	POSTMARKED:	06/19/2012	
	TYPE:	CHECK	RECEIVED:	06/21/2012	
	CHECK NO:	8914			
	NAME:	JD AND MB CROFTS FAMILY TRUST PO BOX 4692 QUARTZSITE AZ 85359-4692 US			

REMARKS

This receipt was generated by the automated BLM Collections and Billing System and is a paper representation of a portion of the official electronic record contained therein.

THE CROFTS  
P O BOX 4692  
QUARTZSITE AZ 85359

PHOENIX AZ 852

19 JUN 2012 PM 6 L



PHOENIX

2012 JUN 19 PM 2:29

RECEIVED  
BLM  
OFFICE

U S Dept of Interior / BLM  
One N Central Ave. Suite 800  
Phoenix, AZ 85004-4427

85004442700



AMC 196353

AMC 292946

**MAINTENANCE FEE PAYMENT**

Claimant Name: J D Crofts

Address: PO Box 4692

City: Quartzsite State: AZ Zip: 85359

Telephone: 928-927-8421

E-mail address: \_\_\_\_\_

Signature: J D Crofts

Check here if this is a change of address.

RECEIVED  
 BLM AZ STATE OFFICE  
 2011 JUN 28 A 7:34  
 PHOENIX, ARIZONA  
 BLM  
 Date  
 Stamp

LINE NO.	AMC NUMBER	CLAIM/SITE NAME	COUNTY RECORDER DATA (If available)	TWP	RNG	SEC
1	196353	Golden Anchor	6-6-07	4N	21 W	26
2	292946	Golden Anchor	6-6-07	4A	21 W	26
3						
4						
5						
6						
7						
8						
9						
10						

List additional claims on Form MCF114.

Bureau of Land Management  
Arizona State Office  
[www.az.blm.gov](http://www.az.blm.gov)

No. of Claims: 2 x \$125 280.00  
 Check No: \_\_\_\_\_ Init. [Signature]  
 Receipt No.: 23511000  
 For BLM Use Only

Form: MCF112  
Revised July 2005

This form is available from the Arizona Department of Mines and Mineral Resources and may be reproduced.

JUN 29 2011 Cm

United States Department of the Interior  
 Bureau of Land Management  
 LANDS/RECREATION & PLANNING  
 ONE N CENTRAL AVE  
 PHOENIX, AZ 85004 -2203  
 Phone: 602-417-9200

Receipt

No: 2371000

<b>Transaction #:</b> 2445824	
<b>Date of Transaction:</b> 06/28/2011	
<b>CUSTOMER:</b>	
J D CROFTS PO BOX 4692 QUARTZSITE, AZ 85359-4692 US	

LINE #	QTY	DESCRIPTION	REMARKS	UNIT PRICE	TOTAL
1	1.00	LOCATABLE MINERALS / MINING CLAIMS-NOT NEW-UNADJUD, ONE AUTH NO. ONLY / MINING CLAIM MONEY RECEIVED <b>CASES: AMC196353/\$280.00</b>	MAINT-2	- n/a -	280.00
<b>TOTAL:</b>					<b>\$280.00</b>

PAYMENT INFORMATION					
1	AMOUNT:	280.00	POSTMARKED:	06/24/2011	
	TYPE:	CHECK	RECEIVED:	06/28/2011	
	CHECK NO:	8722			
	NAME:	JD & MB CROFTS FAMILY TRUST PO BOX 4692 QUARTZSITE AZ 85359-4692 US			

REMARKS

This receipt was generated by the automated BLM Collections and Billing System and is a paper representation of a portion of the official electronic record contained therein.

PO Box 4692  
Queen, AZ 85359

RETURN RECEIPT  
REQUESTED



U.S. POSTAGE  
PAID  
QUARTZSITE, AZ  
85346  
JUN 24 11  
AMOUNT

1000

85004


\$5.59

00056526-01

OFFICE  
12:46  
ONIA

PLACE STICKER AT TOP OF ENVELOPE TO THE RIGHT  
OF THE RETURN ADDRESS. FOLD AT DOTTED LINE

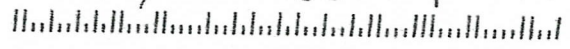
**CERTIFIED MAIL™**



7009 0820 0000 4100 9211

United States Dep of the Interior  
Bureau of Land Management  
Arizona State Office  
One N Central Ave suite 800  
Phoenix, AZ 85004-4427

850044427



Amc 196353

292946

**MAINTENANCE FEE PAYMENT**

Claimant Name: J D Crofts  
 Address: PO Box 4692  
 City: Quartzsite State: Az Zip: 85359  
 Telephone: 928-927-8421  
 E-mail address: \_\_\_\_\_  
 Signature: [Signature]  
 Check here if this is a change of address.

RECEIVED  
 BLM AZ STATE OFFICE  
 2010 JUN -3 A 8:28  
 PHOENIX, ARIZONA  
 BLM  
 Date  
 Stamp

LINE NO.	AMC NUMBER	CLAIM/SITE NAME	COUNTY RECORDER DATA (If available)	TWP	RNG	SEC
1	196353 <sup>L</sup>	Golden Anchor	6-6-07	4N	21W	26
2	292946 <sup>L</sup>	Golden Anchor	6-6-07	4N	21W	26
3						
4	<b>ENTERED INTO COMPUTER</b>					
5	JUN 18 2010	RB				
6						
7						
8						
9						
10						

List additional claims on Form MCF114.

Bureau of Land Management  
 Arizona State Office  
[www.az.blm.gov](http://www.az.blm.gov)

No. of Claims: 2 x \$125 = 280  
 Check No: 8508 Init. SPJ  
 Receipt No.: 2147187  
 For BLM Use Only

**United States Department of the Interior**  
**Bureau of Land Management**  
LANDS/RECREATION & PLANNING  
ONE N CENTRAL AVE  
PHOENIX, AZ 85004 -2203  
Phone:

Receipt

No: 2147182

<b>Transaction #:</b> 2216118	
<b>Date of Transaction:</b> 06/04/2010	
<b>CUSTOMER:</b>	JD CROFTS PO BOX 4692 QUARTZSITE, AZ 85359-4692 US

LINE #	QTY	DESCRIPTION	REMARKS	UNIT PRICE	TOTAL
1	1.00	LOCATABLE MINERALS / MINING CLAIMS-NOT NEW-UNADJUD, ONE AUTH NO. ONLY / MINING CLAIM MONEY RECEIVED CASES: AMC196353/\$280.00	MAINT 2011-2	- n/a -	280.00
<b>TOTAL:</b>					<b>\$280.00</b>

PAYMENT INFORMATION					
1	AMOUNT:	280.00	POSTMARKED:	06/01/2010	
	TYPE:	CHECK	RECEIVED:	06/03/2010	
	CHECK NO:	8508			
	NAME:	JD & MB CROFTS FAMILY TRUST PO BOX 4692 QUARTZSITE AZ 85359-4692 US			

<b>REMARKS</b>	

This receipt was generated by the automated BLM Collections and Billing System and is a paper representation of a portion of the official electronic record contained therein.

8/18/09

AMC 196353

292946

Supplemental fee for Holder  
Cochise Mine

AMC # 196353 L

AMC # 292946 L

\$15.00
15.00
<hr/>
30.00

PHOENIX, ARIZONA

2009 AUG 20 A 7:36

RECEIVED  
BLM AZ STATE OFFICE

ENTERED  
SEP 1 2009  
DJJ



RECEIVED  
 BLM ARIZONA STATE OFFICE  
 2009 AUG 00 JUN - 11 3A 8:48  
 PHOENIX, ARIZONA

**MAINTENANCE FEE PAYMENT**

Claimant Name: J D Crofts  
 Address: PO Box 4692  
 City: Quantico State: AZ Zip: 85359  
 Telephone: 928-927-8421  
 E-mail address: \_\_\_\_\_  
 Signature: J D Crofts

BLM  
 Date  
 Stamp

Check here if this is a change of address.

LINE NO.	AMC NUMBER	CLAIM/SITE NAME	COUNTY RECORDER DATA (If available)	TWP	RNG	SEC
1	196353	Golden Anchor	6-6-07	4N	2W	26
2	292946	Golden Anchor	6-6-07	4N	2W	26
3						
4						
5						
6						
7						
8						
9						
10						

List additional claims on Form MCF114.

No. of Claims: 2 x \$125 = 250.00  
 Check No: 8380 Init. SPJ  
 Receipt No.: 1953461  
 For BLM Use Only

Bureau of Land Management  
 Arizona State Office  
[www.az.blm.gov](http://www.az.blm.gov)

Form: MCF112  
 Revised July 2005

United States Department of the Interior  
 Bureau of Land Management  
 BUSINESS & SUPPORT SVCS DIV  
 ONE N CENTRAL AVE SUITE 800  
 PHOENIX, AZ 85004 -4427  
 Phone: (602) 417-9200

Receipt

No: 1953461

<b>Transaction #:</b> 2017050	
<b>Date of Transaction:</b> 07/08/2009	
<b>CUSTOMER:</b>	JD CROFTS PO BOX 4692 QUARTZSITE, AZ 85359-4692 US

LINE #	QTY	DESCRIPTION	REMARKS	UNIT PRICE	TOTAL
1	1.00	LOCATABLE MINERALS / MINING CLAIMS-NOT NEW-UNADJUD, ONE AUTH NO. ONLY / MINING CLAIM MONEY RECEIVED CASES: AMC196353/\$250.00	MAINT	- n/a -	250.00
<b>TOTAL:</b>					<b>\$250.00</b>

PAYMENT INFORMATION					
1	AMOUNT:	250.00	POSTMARKED:	07/03/2009	
	TYPE:	CHECK	RECEIVED:	07/07/2009	
	CHECK NO:	8380			
	NAME:	JD & MB CROFTS FAMILY TRUST PO BOX 4692 QUARTZSITE AZ 85359-4692 US			

REMARKS
MAINT FEES HAVE GONE UP TO \$140. SHORT PAID BY \$30.00.

This receipt was generated by the automated BLM Collections and Billing System and is a paper representation of a portion of the official electronic record contained therein.

RECEIVED  
 BLM AZ STATE OFFICE  
 2009 AUG 20 A 7:36  
 PHOENIX, ARIZONA

United States Department of the Interior  
 Bureau of Land Management  
 BUSINESS & SUPPORT SVCS DIV  
 ONE N CENTRAL AVE SUITE 800  
 PHOENIX, AZ 85004 -4427  
 Phone: (602) 417-9200

Receipt

No:

1982813

<b>Transaction #:</b> 2046892	
<b>Date of Transaction:</b> 08/20/2009	
<b>CUSTOMER:</b>	JD & MB CROFTS FAMILY TRUST PO BOX 4692 QUARTZSITE,AZ 85359-4692 US

LINE #	QTY	DESCRIPTION	REMARKS	UNIT PRICE	TOTAL
1	1.00	LOCATABLE MINERALS / MINING CLAIMS-NOT NEW-UNADJUD,ONE AUTH NO. ONLY / MINING CLAIM MONEY RECEIVED CASES: AMC196353/\$30.00	ADDITIONAL MAINT FEES	- n/a -	30.00
<b>TOTAL:</b>					<b>\$30.00</b>

PAYMENT INFORMATION					
1	<b>AMOUNT:</b>	30.00	<b>POSTMARKED:</b>	08/18/2009	
	<b>TYPE:</b>	CHECK	<b>RECEIVED:</b>	08/20/2009	
	<b>CHECK NO:</b>	8412			
	<b>NAME:</b>	JD & MB CROFTS FAMILY TRUST PO BOX 4692 QUARTZSITE AZ 85359-4692 US			

<b>REMARKS</b>

This receipt was generated by the automated BLM Collections and Billing System and is a paper representation of a portion of the official electronic record contained therein.

AMC 196353  
 292946

**MAINTENANCE FEE PAYMENT**

Claimant Name: J D Crofts  
 Address: P O Box 41692  
 City: Quantico State: AZ Zip: 85359  
 Telephone: 928-927-8421  
 E-mail address: \_\_\_\_\_  
 Signature: J D Crofts  
 Check here if this is a change of address.

RECEIVED  
 BLM ARIZONA STATE OFFICE  
 2007 JUL -7 A 8:48  
 P. DENIX, ARIZONA  
 BLM  
 Date  
 Stamp

LINE NO.	AMC NUMBER	CLAIM/SITE NAME	COUNTY RECORDER DATA (If available)	TWP	RNG	SEC
1	L196353	Golden Anchor	6-6-07	4N	21W	26
2	L292946	Golden Anchor	6-6-07	4N	21W	26
3						
4						
5						
6						
7						
8						
9						
10						

List additional claims on Form MCF114.

Bureau of Land Management  
 Arizona State Office  
[www.az.blm.gov](http://www.az.blm.gov)

No. of Claims: 3 x \$125 = 25000  
 Check No: 8380 Init. SPG  
 Receipt No.: 19534601  
 For BLM Use Only

Form: MCF112  
 Revised July 2005

This form is available from the Arizona Department of Mines and Mineral Resources and may be reproduced.

ENTERED INTO COMPUTER  
 2/9/09 Dgg

**United States Department of the Interior**  
**Bureau of Land Management**  
 BUSINESS & SUPPORT SVCS DIV  
 ONE N CENTRAL AVE SUITE 800  
 PHOENIX, AZ 85004 -4427  
 Phone: (602) 417-9200

Receipt

No: 1953461

<b>Transaction #:</b> 2017050	
<b>Date of Transaction:</b> 07/08/2009	
<b>CUSTOMER:</b>	JD CROFTS PO BOX 4692 QUARTZSITE, AZ 85359-4692 US

LINE #	QTY	DESCRIPTION	REMARKS	UNIT PRICE	TOTAL
1	1.00	LOCATABLE MINERALS / MINING CLAIMS-NOT NEW-UNADJUD, ONE AUTH NO. ONLY / MINING CLAIM MONEY RECEIVED CASES: AMC196353/\$250.00	MAINT	- n/a -	250.00
<b>TOTAL:</b>					<b>\$250.00</b>

PAYMENT INFORMATION					
1	AMOUNT:	250.00	POSTMARKED:	07/03/2009	
	TYPE:	CHECK	RECEIVED:	07/07/2009	
	CHECK NO:	8380			
	NAME:	JD & MB CROFTS FAMILY TRUST PO BOX 4692 QUARTZSITE AZ 85359-4692 US			

REMARKS
MAINT FEES HAVE GONE UP TO \$140. SHORT PAID BY \$30.00.

This receipt was generated by the automated BLM Collections and Billing System and is a paper representation of a portion of the official electronic record contained therein.

AMC 196353

292946

**MAINTENANCE FEE PAYMENT**

Claimant Name: J D Crofts

Address: PO Box 4692

City: Quantico State: AZ Zip: 85359

Telephone: 928-927-8421

E-mail address: \_\_\_\_\_

Signature: J D Crofts

Check here if this is a change of address.

BLM  
Date  
Stamp

PHOENIX, ARIZONA

2008 JUL 10 A 7:20

LINE NO.	AMC NUMBER	CLAIM/SITE NAME	COUNTY RECORDER DATA (If available)	TWP	RNG	SEC
1	196353	Golden Anchor	6-6-07	4N	21W	26
2	292946	Golden Anchor	6-6-07	4N	21W	26
3	ENTERED INTO COMPUTER					
4	JUL 17 2008	PB				
5						
6						
7						
8						
9						
10						

List additional claims on Form MCF114.

Bureau of Land Management  
Arizona State Office  
[www.az.blm.gov](http://www.az.blm.gov)

No. of Claims: 2 x \$125 = 250


Check No: 8191 Init. YMC

Receipt No.: 1740386

For BLM Use Only

Form: MCF112  
Revised July 2005

This form is available from the Arizona Department of Mines and Mineral Resources and may be reproduced.

  
**United States Department of the Interior**  
**Bureau of Land Management**  
 BUSINESS & SUPPORT SVCS DIV  
 ONE N CENTRAL AVE SUITE 800  
 PHOENIX, AZ 85004 -4427  
 Phone: (602) 417-9200

Receipt

No: 1740386

<b>Transaction #:</b> 1797401	
<b>Date of Transaction:</b> 07/11/2008	
<b>CUSTOMER:</b>	JD & MB CROFTS FAMILY TRUST BOX 4692 QUARTZSITE, AZ 85359

LINE #	QTY	DESCRIPTION	REMARKS	UNIT PRICE	TOTAL
1	1.00	LOCATABLE MINERALS / MINING CLAIMS-NOT NEW-UNADJUD, ONE AUTH NO. ONLY / MINING CLAIM MONEY RECEIVED (455) CASES: AMC196353/\$250.00	MAINT 2009/2	- n/a -	250.00
<b>TOTAL:</b>					<b>\$250.00</b>

PAYMENT INFORMATION			
1	AMOUNT:	\$250.00	POSTMARKED: 7/8/08 0:00
	TYPE:	CHECK	RECEIVED: 07/10/2008
	CHECK NO:	8191	
	NAME:	JD & MB CROFTS FAMILY TRUST BOX 4692 QUARTZSITE AZ 85359	

REMARKS

This receipt was generated by the automated BLM Collections and Billing System and is a paper representation of a portion of the official electronic record contained therein.

AMC 196353

AMC 292946

**MAINTENANCE FEE PAYMENT**

Claimant Name: J. D. Crofts  
 Address: P.O. Box 4692  
 City: Quartzsite State: AZ Zip: 85359  
 Telephone: 928-927-8421  
 E-mail address: \_\_\_\_\_  
 Signature: J D Crofts

Check here if this is a change of address.

RECEIVED  
 B.L.M. AZ STATE OFFICE  
 2007 JUL 23 A 9:40  
 PHOENIX, ARIZONA  
 BLM  
 Date  
 Stamp

LINE NO.	AMC NUMBER	CLAIM/SITE NAME	COUNTY RECORDER DATA (If available)	TWP	RNG	SEC
1	196353	Golden Anchor	6-6-07	4N	21W	26
2	292946	Golden Anchor	6-6-07	4N	21W	26
3						
4						
5						
6						
7						
8						
9						
10						

List additional claims on Form MCF114.

Bureau of Land Management  
 Arizona State Office  
[www.az.blm.gov](http://www.az.blm.gov)

No. of Claims: 2 x \$125 = 250  
 Check No: 5422 Init. AMC  
 Receipt No.: 1528878  
 For BLM Use Only

Form: MCF112  
 Revised July 2005



**United States Department of the Interior**  
**Bureau of Land Management**  
 BUSINESS & SUPPORT SVCS DIV  
 ONE N CENTRAL AVE SUITE 800  
 PHOENIX, AZ 85004 -4427  
 Phone: (602) 417-9200

Receipt

No: 1528878

<b>Transaction #:</b> 1579754		<b>ENTERED INTO COMPUTER</b>
<b>Date of Transaction:</b> 07/23/2007		
<b>CUSTOMER:</b>	J D CROFTS BOX 4692 QUARTZSITE, AZ 85359	JUL 24 2007 PB

LINE #	QTY	DESCRIPTION	REMARKS	UNIT PRICE	TOTAL
1	1.00	LOCATABLE MINERALS / MINING CLAIMS- NOT NEW-UNADJUD, ONE AUTH NO. ONLY / MINING CLAIM MONEY RECEIVED (455) CASES: AMC196353/\$250.00	MAINT 2008/2	- n/a -	250.00
<b>TOTAL:</b>					<b>\$250.00</b>

PAYMENT INFORMATION			
1	AMOUNT:	\$250.00	POSTMARKED: N/A
	TYPE:	CHECK	RECEIVED: 07/23/2007
	CHECK NO:	5422	
	NAME:	CROFTS, J D BOX 4692 QUARTZSITE AZ 85359	

REMARKS

This receipt was generated by the automated BLM Collections and Billing System and is a paper representation of a portion of the official electronic record contained therein.

**DEPARTMENT OF THE INTERIOR  
BUREAU OF LAND MANAGEMENT**

**MINING CLAIMS**

**(LIVE) Serial Register Page**

RunDate/Time: 07/25/07 01:51 PM

Page 1 of 2

**01 10-21-1976;090STAT0090;43USC1744**  
**Case Type 384201: PLACER CLAIM**  
**Claim Name: GOLDEN ANCHOR**  
**Commodity :**  
**Case Disposition: ACTIVE**

**Serial Number  
AMC196353**

Name & Address	Int Rel	% Interest
BRANDT NADEAN BOX 487 EHRENBERG, AZ 85334	CLAIMANT	0.000000
FLETCHER CHARLES F 997 S WINTHROP WAY BOISE, ID 83709	CLAIMANT	0.000000

Mer Twp	Rng	Sec	Quadrant	District/Resource	County
14	0040N	0210W	026	NW	YUMA FIELD OFFICE LA PAZ

Act Date	Code	Action	Action Remarks	Receipt Number
04/16/1983	403	LOCATION DATE		
05/13/1983	395	RECORDATION NOTICE RECD		
07/23/2007	582	MAINTENANCE FEE/\$125	2008	1528878
08/16/2006	582	MAINTENANCE FEE/\$125	2007	1336454
08/18/2005	582	MAINTENANCE FEE/\$125	2006	1132010
07/13/2004	482	MAINTENANCE FEE/\$100	2005	909846
08/20/2003	482	MAINTENANCE FEE/\$100	2004	734554
07/29/2002	482	MAINTENANCE FEE/\$100	2003	530079
05/29/2001	482	MAINTENANCE FEE/\$100	2002	313610
07/26/2000	482	MAINTENANCE FEE/\$100	2001	158415
08/02/1999	482	MAINTENANCE FEE/\$100	2000	
06/04/1998	482	MAINTENANCE FEE/\$100	1999	
07/15/1997	482	MAINTENANCE FEE/\$100	1998	
07/15/1996	482	MAINTENANCE FEE/\$100	1997	
08/14/1995	482	MAINTENANCE FEE/\$100	1996	
05/23/1994	482	MAINTENANCE FEE/\$100	1995	
05/06/1993	482	MAINTENANCE FEE/\$100	1994	
05/06/1993	482	MAINTENANCE FEE/\$100	1993;RECEIPT 1901129	
05/06/1992	480	EVID OF ASSMT FILED	1992	
07/23/2007	392	MONIES RECEIVED	\$20.00;1	1528856
02/04/2005	391	CURABLE \$25 MAINT FEE	2005	1022054
08/02/1999	113	ADDITIONAL INFO RECEIVED	RECEIPT 2480555	
06/04/1998	113	ADDITIONAL INFO RECEIVED	RECEIPT 2389912	
07/15/1997	113	ADDITIONAL INFO RECEIVED	RECEIPT 2314976	
07/15/1996	113	ADDITIONAL INFO RECEIVED	RECEIPT 2228170	
08/14/1995	113	ADDITIONAL INFO RECEIVED	RECEIPT 2147514	
02/09/1995	396	TRF OF INTEREST FILED	BRANDT FRED	
08/12/1987	669	LAND STATUS CHECKED		
05/13/1983	500	MAP IN LEAD FILE	AMC196353	
05/02/1983	404	COUNTY RECORDATION	0;00;001883	

**NO WARRANTY IS MADE BY BLM  
FOR USE OF THE DATA FOR  
PURPOSES NOT INTENDED BY BLM**

**DEPARTMENT OF THE INTERIOR**  
**REAU OF LAND MANAGEMENT**  
**MINING CLAIMS**  
**(LIVE) Serial Register Page**

RunDate/Time: 07/25/07 01:52 PM

**01 05-10-1872;017STAT0091;30USC26,28,34**  
**Case Type 384101: LODE CLAIM**  
**Claim Name: GOLDEN ANCHOR**  
**Commodity :**  
**Case Disposition: ACTIVE**

**Serial Number**  
**AMC292946**

Name & Address	Int Rel	% Interest
BRANDT CAMON BOX 487 EHRENBERG, AZ 85334	CLAIMANT	0.000000
BRANDT NADEAN BOX 487 EHRENBERG, AZ 85334	CLAIMANT	0.000000
FLETCHER CHARLES F 997 S WINTHROP WAY BOISE, ID 83709	CLAIMANT	0.000000

Mer Twp	Rng	Sec	Quadrant	District/Resource	County
14	0040N	0210W	026	NW	YUMA FIELD OFFICE LA PAZ

Act Date	Code	Action	Action Remarks	Receipt Number
01/10/1989	403	LOCATION DATE		
02/08/1989	395	RECORDATION NOTICE RECD		
07/23/2007	582	MAINTENANCE FEE/\$125	2008	1528878
08/16/2006	582	MAINTENANCE FEE/\$125	2007	1336454
08/18/2005	582	MAINTENANCE FEE/\$125	2006	1132005
07/13/2004	482	MAINTENANCE FEE/\$100	2005	909846
08/20/2003	482	MAINTENANCE FEE/\$100	2004	734560
07/29/2002	482	MAINTENANCE FEE/\$100	2003	530083
05/29/2001	482	MAINTENANCE FEE/\$100	2002	313616
07/26/2000	482	MAINTENANCE FEE/\$100	2001	158415
08/02/1999	482	MAINTENANCE FEE/\$100	2000	
06/04/1998	482	MAINTENANCE FEE/\$100	1999	
07/15/1997	482	MAINTENANCE FEE/\$100	1998	
07/15/1996	482	MAINTENANCE FEE/\$100	1997	
08/14/1995	482	MAINTENANCE FEE/\$100	1996	
05/23/1994	482	MAINTENANCE FEE/\$100	1995	
05/06/1993	482	MAINTENANCE FEE/\$100	1994	
05/06/1993	482	MAINTENANCE FEE/\$100	1993;RECEIPT 1901129	
05/06/1992	480	EVID OF ASSMT FILED	1992	
02/04/2005	391	CURABLE \$25 MAINT FEE	2005	1022054
08/02/1999	113	ADDITIONAL INFO RECEIVED	RECEIPT 2480555	
06/04/1998	113	ADDITIONAL INFO RECEIVED	RECEIPT 2389912	
07/15/1997	113	ADDITIONAL INFO RECEIVED	RECEIPT 2314976	
07/15/1996	113	ADDITIONAL INFO RECEIVED	RECEIPT 2228170	
08/14/1995	113	ADDITIONAL INFO RECEIVED	RECEIPT 2147514	
02/09/1995	396	TRF OF INTEREST FILED	BRANDT FRED R	
10/06/1992	974	AUTOMATED RECORD VERIF		
03/29/1989	635	AMENDED LOCATION FILED	0;0089;1378 MAP	
02/08/1989	501	ACCT ADV IN LEAD FILE	292946	
02/08/1989	669	LAND STATUS CHECKED		

**NO WARRANTY IS MADE BY BLM**  
**FOR USE OF THE DATA FOR**  
**PURPOSES NOT INTENDED BY BLM**

AMC 196353  
 AMC 292946

**Washington Mutual**  
 CHARLES FLETCHER  
 Boise Five Mile Financial Center  
 (Inside Fred Meyer)  
 10751 W. Overland Rd., Ste. D  
 Boise, ID 83709  
 997 S. WINTHROP WAY  
 BOISE ID-83709

UNITED STATES  
 DEPARTMENT OF THE INTERIOR  
 BUREAU OF LAND MANAGEMENT  
 ARIZONA STATE OFFICE  
 222 CENTRAL AVENUE  
 PHOENIX ARIZONA 85004-2203

BOISE ID 837  
 12 AUG 2006 PM 1 L  
 RECEIVED  
 B.L.M. AZ STATE OFFICE  
 2006 AUG 16 P 1:49  
 PHOENIX, ARIZONA



**MAINTENANCE FEE PAYMENT**

Claimant Name: \_\_\_\_\_  
 Address: \_\_\_\_\_  
 City: \_\_\_\_\_ State: \_\_\_\_\_ Zip: \_\_\_\_\_  
 Telephone: \_\_\_\_\_  
 E-mail address: \_\_\_\_\_  
 Signature: \_\_\_\_\_

Check here if this is a change of address.

LINE NO.	AMC NUMBER	CLAIM/SITE NAME
1		
2		
3		
4		
5		
6		
7		
8		
9		
10		

List additional claims on Form MCF114.

**Bureau of Land Management**  
**Arizona State Office**  
[www.az.blm.gov](http://www.az.blm.gov)

No  
 Ch  
 Rec  
 For

AMC 196353  
 AMC 292946

United States Department of the Interior  
 Bureau of Land Management  
 BUSINESS & SUPPORT SVCS DIV  
 ONE N CENTRAL AVE  
 PHOENIX, AZ 85004 -2203  
 Phone: (602) 417-9200

Receipt

No: 1336454

Transaction #: 1381581		<b>ENTERED INTO COMPUTER</b>
Date of Transaction: 08/16/2006		
CUSTOMER:	CHARLES F FLETCHER 997 S WINTHROP WAY BOISE, ID 83709	AUG 18 2006 <i>FB</i>

LINE #	QTY	DESCRIPTION	REMARKS	UNIT PRICE	TOTAL
1	1.00	LOCATABLE MINERALS / MINING CLAIMS-NOT NEW-UNADJUD, ONE AUTH NO. ONLY / MINING CLAIM MONEY RECEIVED (455) CASES: AMC196353/\$250.00	MAINT 2007 (2)	- n/a -	250.00
<b>TOTAL:</b>					<b>\$250.00</b>

PAYMENT INFORMATION					
1	AMOUNT:	\$125.00	POSTMARKED:	08/12/2006	
	TYPE:	CHECK	RECEIVED:	08/16/2006	
	CHECK NO:	455942173			
	NAME:	FLETCHER, CHARLES 997 S WINTHROP WAY BOISE ID 83709			
2	AMOUNT:	\$125.00	POSTMARKED:	08/12/2006	
	TYPE:	CHECK	RECEIVED:	08/16/2006	
	CHECK NO:	455942174			
	NAME:	FLETCHER, CHARLES 997 S WINTHROP WAY BOISE ID 83709			

REMARKS

ATTENTION: PLEASE OUR FORM OR AN 8 1/2 X 11 PAPER WHEN FILING INFORMATION.

This receipt was generated by the automated BLM Collections and Billing System and is a paper representation of a portion of the official electronic record contained therein.

**AMC 292946**

**United States Department of the Interior  
Bureau of Land Management**

BUSINESS & SUPPORT SVCS DIV  
222 N CENTRAL AVE  
PHOENIX, AZ 85004 -2203  
Phone: (602) 417-9200

Receipt	
No:	1132005

<b>Transaction #:</b> 1171073	<b>ENTERED INTO COMPUTER</b> AUG 26 2005 PB
<b>Date of Transaction:</b> 08/18/2005	
<b>CUSTOMER:</b> CHARLES F FLETCHER 997 S WINTHROP WAY BOISE, ID 83709	

LINE #	QTY	DESCRIPTION	REMARKS	UNIT PRICE	TOTAL
1	1.00	LOCATABLE MINERALS / MINING CLAIMS-NOT NEW-UNADJUD, ONE AUTH NO. ONLY / MINING CLAIM MONEY RECEIVED (455) <b>CASES: AMC292946/\$125.00</b>	MAINT 2006 - 1	- n/a -	125.00
<b>TOTAL:</b>					<b>\$125.00</b>

PAYMENT INFORMATION			
1	AMOUNT:	\$125.00	POSTMARKED: 08/12/2005
	TYPE:	CHECK	RECEIVED: 08/16/2005
	CHECK NO:	475435965	
	NAME:	FLETCHER, CHARLES 997 S WINTHROP WAY BOISE ID 83709	

REMARKS
AMC 292946/REC'D CHECK ONLY

This receipt was generated by the automated BLM Collections and Billing System and is a paper representation of a portion of the official electronic record contained therein.

TO THE BLM BUREAU

AMC 196353,  
AMC 292946

ENCLOSED IS 200<sup>#</sup>00 FOR  
CLAIMS MAINTENANCE  
FEES FOR THE 2003  
ASSESSMENT YEAR FOR  
THE FOLLOWING MINING  
CLAIMS.

AMC PLACER 196353  
GOLDEN ANCHOR

AMC LODGE 292946  
GOLDEN ANCHOR

PRINTED NAME  
CHARLES  
+  
MICHELE  
FLETCHER

8/9/03 *TS*  
ENTERED INTO COMPUTER

SIGNATURE - Michele Fletcher  
OVER

1  
15

ADDRESS IS  
P.O. BOX 1888  
88 SHADES F. 3  
QUARTZ SITE, AZ.  
85346

*Thank you*

ARIZONA  
STATE OFFICE  
PHOENIX, ARIZONA

2003 AUG 20 A 10:07

RECEIVED  
BUREAU OF  
LAND MANAGEMENT



United States Department of the Interior  
 Bureau of Land Management  
 BUSINESS & SUPPORT SVCS DIV  
 222 N CENTRAL AVE  
 PHOENIX, AZ 85004 -2203  
 Phone: (602) 417-9200

Receipt	
No:	734554

Transaction #: 764039  
 Date of Transaction: 08/20/2003

<b>CUSTOMER:</b>	CHARLES F FLETCHER BOX 1888 88 SHADES F3 QUARTZSITE,AZ 85346
------------------	---

LINE #	QTY	DESCRIPTION	REMARKS	UNIT PRICE	TOTAL
1	1.00	LOCATABLE MINERALS / MINING CLAIMS-NOT NEW-UNADJUD,ONE AUTH NO. ONLY / MINING CLAIM MONEY RECEIVED (455) <b>CASES: AMC196353/\$100.00</b>	MAIN 2004 (1)	- n/a -	100.00
<b>TOTAL:</b>					<b>\$100.00</b>

PAYMENT INFORMATION			
1	AMOUNT:	\$100.00	POSTMARKED: 08/18/2003
	TYPE:	CHECK	RECEIVED: 08/20/2003
	CHECK NO:	594486366	
	NAME:	FLETCHER, CHARLES BOX 1888 88 SHADES F3 QUARTZSITE AZ 85346	

REMARKS

This receipt was generated by the automated BLM Collections and Billing System and is a paper representation of a portion of the official electronic record contained therein.

United States Department of the Interior  
 Bureau of Land Management  
 BUSINESS & SUPPORT SVCS DIV  
 222 N CENTRAL AVE  
 PHOENIX, AZ 85004 -2203  
 Phone: (602) 417-9200

Receipt	
No:	734560

<b>Transaction #:</b> 764045	
<b>Date of Transaction:</b> 08/20/2003	
<b>CUSTOMER:</b>	CHARLES F FLETCHER BOX 1888 88 SHADES F3 QUARTZSITE,AZ 85346

LINE #	QTY	DESCRIPTION	REMARKS	UNIT PRICE	TOTAL
1	1.00	LOCATABLE MINERALS / MINING CLAIMS-NOT NEW-UNADJUD,ONE AUTH NO. ONLY / MINING CLAIM MONEY RECEIVED (455) CASES: AMC292946/\$100.00	MAIN 2004 (1)	- n/a -	100.00
<b>TOTAL:</b>					<b>\$100.00</b>

PAYMENT INFORMATION			
1	AMOUNT:	\$100.00	POSTMARKED: 08/18/2003
	TYPE:	CHECK	RECEIVED: 08/20/2003
	CHECK NO:	594486367	
	NAME:	FLETCHER, CHARLES BOX 1888 88 SHADES F3 QUARTZSITE AZ 85346	

REMARKS

This receipt was generated by the automated BLM Collections and Billing System and is a paper representation of a portion of the official electronic record contained therein.

Receipt No. 530083

LEAD FILE #'S \_\_\_\_\_

Trans No. 554345

Amc 292946

AMC Number	Code	Amount
292946	482	100.00
<b>TOTAL:</b>	482	\$100.00

AMC Number	Code	Amount
<b>TOTAL:</b>		\$

Date of Doc 7/29/02  
 Date of Rec't 7/30/02  
 Amount Rec'd 100.00  
 Amount Earned \_\_\_\_\_

Date Entered: 9/25/02 TK  
 Date Verified:   "  "  
 Sent to Accts: 9/23/02 TK  
 Date Earned: \_\_\_\_\_

- 480 POL
- 481 NOI
- 482 MAINT
- 396 TRANS
- 635 AMEND

NOTES:

TO THE B.L.M. BUREAU

ENCLOSED IS 200<sup>00</sup> FOR CLAIMS  
MAINTENANCE FEES FOR THE  
2002 ASSESSMENT YEAR FOR  
THE FOLLOWING MINING CLAIMS.

AMC PLACER 196353 ✓ GOLDEN  
ANCHOR

AMC LODE 292946 ✓ GOLDEN  
ANCHOR

PRINTED NAMES CHARLES AND  
MICHELE  
FLETCHER

SIGNATURE: Michele Fletcher

ARIZONA  
STATE OFFICE  
PHOENIX, ARIZONA

2002 JUL 29 A 10:17

RECEIVED  
BUREAU OF  
LAND MANAGEMENT

CHANGE OF ADDRESS

CHARLES F. FLETCHER

✓  
noted

P.O. BOX 1888 F. 19

QUARTZSITE AZ-85346

RECEIVED  
BUREAU OF  
LAND MANAGEMENT

2002 JUL 29 A 10:17

ARIZONA  
STATE OFFICE  
PHOENIX, ARIZONA

**United States Department of the Interior**  
**Bureau of Land Management**  
 BUSINESS & SUPPORT SVCS DIV  
 222 N CENTRAL AVE  
 PHOENIX, AZ 85004 -2203  
 Phone: (602) 417-9200

Receipt	
No:	530083

<b>Transaction #:</b> 554345	
<b>Date of Transaction:</b> 07/30/2002	
<b>CUSTOMER:</b>	CHARLES F FLETCHER BOX 1888 QUARTZSITE,AZ 85346

LINE #	QTY	DESCRIPTION	REMARKS	UNIT PRICE	TOTAL
1	1.00	LOCATABLE MINERALS / MINING CLAIMS-NOT NEW-UNADJUD,ONE AUTH NO. ONLY / MINING CLAIM MONEY RECEIVED (455) <b>CASES: AMC292946/\$100.00</b>	MAINT 2003 (1)	- n/a -	100.00
<b>TOTAL:</b>					<b>\$100.00</b>

PAYMENT INFORMATION					
1	<b>AMOUNT:</b>	\$100.00	<b>POSTMARKED:</b>	07/26/2002	
	<b>TYPE:</b>	CHECK	<b>RECEIVED:</b>	07/29/2002	
	<b>CHECK NO:</b>	859416062			
	<b>NAME:</b>	FLETCHER, CHARLES/MICHELLE BOX 1888 QUARTZSITE AZ 85346			

REMARKS

This receipt was generated by the automated BLM Collections and Billing System and is a paper representation of a portion of the official electronic record contained therein.

Receipt No. 313616  
 Trans No. 330321

LEAD FILE #'S 292946

---



---



---

AMC Number	Code	Amount
292946	482	100.00
TOTAL:	482	\$ 100.00

AMC Number	Code	Amount
TOTAL:		\$

Date of Doc 5/29/2001  
 Date of Rec't 5/29/2001  
 Amount Rec'd 100.00  
 Amount Earned \_\_\_\_\_

Date Entered: 6/1/01 TK  
 Date Verified: 6/13/01 RWS  
 Sent to Accts:   
 Date Earned: \_\_\_\_\_

- 480 POL
- 481 NOI
- 482 MAINT
- 396 TRANS
- 635 AMEND

NOTES:

Receipt No. 313610  
 Trans No. 330316

LEAD FILE #'S 196353

AMC Number	Code	Amount
196353	482	100.00
TOTAL:	482	\$ 100.00

AMC Number	Code	Amount
TOTAL:		\$


Date of Doc 5/29/2001  
 Date of Rec't 5/29/2001  
 Amount Rec'd 100.00  
 Amount Earned \_\_\_\_\_

Date Entered: 6/1/01 TH  
 Date Verified: 6/13/01 PWS  
 Sent to Accts: \_\_\_\_\_  
 Date Earned: \_\_\_\_\_

- 480 POL
- 481 NOI
- 482 MAINT
- 396 TRANS
- 635 AMEND

NOTES:





*Charles E. [unclear]*

THANK YOU

200.00

100.00

100.00

1131

1130


CHECKS

20DF RMC 292946

PLACER RMC 196353

ANCHOR



ENCLOSED FIND 2 CHECKS FOR  
& MISSING CLAIMS AT BORDER



RECEIVED  
BUREAU OF  
LAND MANAGEMENT

2001 MAY 29 A 10:48

ARIZONA  
STATE OFFICE  
PHOENIX, ARIZONA



**United States Department of the Interior  
Bureau of Land Management**  
BUSINESS & SUPPORT SVCS DIV  
222 N CENTRAL AVE  
PHOENIX, AZ 85004 -2203  
Phone: (602) 417-9200

Receipt	
No:	313610

**Transaction #:** 330316  
**Date of Transaction:** 05/29/2001

**CUSTOMER:** CHARLES FLETCHER  
BOX 4104  
QUARTZSITE, AZ 85359

LINE #	QTY	COMMODITY / SUBJECT / ACTION / PRODUCT	REMARKS	UNIT PRICE	TOTAL
1	1.00	LOCATABLE MINERALS / MINING CLAIMS-ACCOUNTS/UNADJUDICATED / MINING CLAIM MONEY RECEIVED (455)		- n/a -	\$100.00
<b>TOTAL:</b>					<b>\$100.00</b>

PAYMENT INFORMATION			
1	AMOUNT:	\$100.00	POSTMARKED: 05/24/2001
	TYPE:	CHECK	RECEIVED: 05/29/2001
	CHECK NO:	1130	
	NAME:	FLETCHER, CHARLES F BOX 4104 QUARTZSITE AZ 85359	

REMARKS

CASE SERIAL NUMBER INFORMATION		
TRNS #	LINE #	CASES
330316	1	AMC196353/\$100.00

This receipt was generated by the automated BLM Collections and Billings System and is a paper representation of a portion of the official electronic record contained therein.

**United States Department of the Interior  
Bureau of Land Management**  
BUSINESS & SUPPORT SVCS DIV  
222 N CENTRAL AVE  
PHOENIX, AZ 85004 -2203  
Phone: (602) 417-9200

Receipt	
No:	313616

<b>Transaction #:</b> 330321					
<b>Date of Transaction:</b> 05/29/2001					
CUSTOMER:		CHARLES FLETCHER BOX 4104 QUARTZSITE, AZ 85359			
LINE #	QTY	COMMODITY / SUBJECT / ACTION / PRODUCT	REMARKS	UNIT PRICE	TOTAL
1	1.00	LOCATABLE MINERALS / MINING CLAIMS-ACCOUNTS/UNADJUDICATED / MINING CLAIM MONEY RECEIVED (455)	MAINT 2002 (1)	- n/a -	\$100.00
<b>TOTAL:</b>					<b>\$100.00</b>

PAYMENT INFORMATION			
1	AMOUNT:	\$100.00	POSTMARKED: 05/24/2001
	TYPE:	CHECK	RECEIVED: 05/29/2001
	CHECK NO:	1131	
	NAME:	FLETCHER, CHARLES F BOX 4104 QUARTZSITE AZ 85359	

REMARKS

CASE SERIAL NUMBER INFORMATION		
TRNS #	LINE #	CASES
330321	1	AMC292946/\$100.00

This receipt was generated by the automated BLM Collections and Billings System and is a paper representation of a portion of the official electronic record contained therein.

Receipt #: 158415

Lead #: 196353 - 292946

Amount Received: 200. -

Date: 7/26/00

Transaction #: 171390

AMC #	Code	\$\$\$\$
196353	482	100.
292946	}	100.

AMC #	Code	\$\$\$\$

Total: 200.

Entered: AS 7-28-00  
Date

Verified: AB 7/31/00  
Date

Sent to Accounts: 7/31/00  
Date

Earned by Accounts: \_\_\_\_\_  
Date

- 480----POL-----\$5
- 481----NOI-----\$5
- 482----Maint---\$100
- 396----Trf.-----\$5
- 635----Amd.-----\$5
- 379----Refund

ENCLOSED FIND 2 CHECKS FOR  
MINE CLAIMS. AT GOLDEN AN-  
CHOR.

PLACER AMC 196353

LODE AMC 292946

CHECKS

1083

1084

RECEIVED  
BUREAU OF  
LAND MANAGEMENT  
JUL 26 10 33 AM '80  
STATE OF ARIZONA  
PHOENIX, ARIZONA

100

100

200

THANK YOU

Charles Fliteler

7-22-2000

ENTERED IN COMPUTER

So 7/28/00

**United States Department of the Interior**  
**Bureau of Land Management**  
 BUSINESS & SUPPORT SVCS DIV  
 222 N CENTRAL AVE  
 PHOENIX, AZ 85004 -2203  
 Phone: (602) 417-9200

Receipt	
No:	158415

<b>Transaction #:</b> 171390					
<b>Date of Transaction:</b> 07/26/2000					
<b>CUSTOMER:</b>		CHARLES FLETCHER BOX 4104 QUARTZSITE, AZ 85359			
LINE #	QTY	COMMODITY / SUBJECT / ACTION / PRODUCT	REMARKS	UNIT PRICE	TOTAL
1	1	LOCATABLE MINERALS / MINING CLAIMS-ACCOUNTS/UNADJUDICATED / MINING CLAIM MONEY RECEIVED (455)	MAINT 2001 (2)	- n/a -	\$200.00
<b>TOTAL:</b>					<b>\$200.00</b>

PAYMENT INFORMATION					
1	AMOUNT:	\$100.00	POSTMARKED:	07/24/2000	
	TYPE:	CHECK	RECEIVED:	07/26/2000	
	CHECK NO:	1083			
	NAME:	FLETCHER, CHARLES F BOX 4104 QUARTZSITE AZ 85359			
2	AMOUNT:	\$100.00	POSTMARKED:	07/24/2000	
	TYPE:	CHECK	RECEIVED:	07/26/2000	
	CHECK NO:	1084			
	NAME:	FLETCHER, CHARLES F BOX 4104 QUARTZSITE AZ 85359			

REMARKS
520-927-8969

CASE SERIAL NUMBER INFORMATION		
TRNS #	LINE #	CASES
171390	1	AMC196353

This receipt was generated by the automated BLM Collections and Billings System and is a paper representation of a portion of the official electronic record contained therein.

Enclosed find 2 checks for mine claims  
golden anchor

CHECKS  
1055 100<sup>00</sup>  
1056 100<sup>00</sup>

PLACER AMC 196353

LODE AMC 292946

200<sup>00</sup>

AMC 196353  
292946

Thank you

have a very good  
summer

RECEIVED  
AUG 2 10 52 AM '99

STATE OF  
PHOENIX

VERIFIED  
AUG 16 1999

ENTERED INTO COMPUTER  
8/16/99



UNITED STATES  
DEPARTMENT OF THE INTERIOR  
BUREAU OF LAND MANAGEMENT

RECEIPT AND ACCOUNTING ADVICE

NO. 2480555 07

CD/AZ

08/02/99

Subject: CLAIM MAINTENANCE FEE 2000

2 13 13

100.00

Applicant:

CHARLES F FLETCHER  
DBA C F F CONCRETE  
PO BOX 41104  
QUARTZSITE AZ 85359

1056

Remitter:

Assignor:

LEASE MANAGEMENT DATA  NEW  UPDATE  PAYMENT

ORIGINAL SERIAL NO.	ASG.	TYPE	ST.	CTY.	FUND SYMBOL	ACRES/UNITS	RATE
AMC 292946							

AMOUNT	ANV. DATE	EXP. DATE	BILL CYC.	S/C	DISTRICT	NEXT BILL	MISC. DATA	U of M	ACTUAL UNITS

ASSIGNMENT SERIAL NO.	ASG.	TYPE	ST.	CTY.	FUND SYMBOL	ACRES/UNITS	RATE

AMOUNT	ANV. DATE	EXP. DATE	BILL CYC.	S/C	DISTRICT	NEXT BILL	MISC. DATA	U of M	ACTUAL UNITS

APPLY REMITTANCE

ACTION	FUND SYMBOL	CTY.	AMOUNT
FILING FEE			
RENTAL			
UNEARNED			
REFUND			
TOTAL			
AMOUNT DUE			

Remarks:

BY:

DATE:

- Lease in Escrow?
- KGS?
- Auto Escalates?
- Auto Renew?
- Of Interest?
- Operating Rights?
- Operator
- Bond Filed?

FOR MMS USE ONLY

BILLEE	FOREST REFUGE
NUMBER	
OCS SECTION	
CODE	

UNITED STATES  
DEPARTMENT OF THE INTERIOR  
BUREAU OF LAND MANAGEMENT

RECEIPT AND ACCOUNTING ADVICE

NO. 2480556

CD/AZ

08/02/99

Subject: CLAIM MAINTENANCE FEE 2000

2 14 13

100.00

Applicant:

CHARLES F FLETCHER  
DBA C F F CONCRETE  
PO BOX 41104  
QUARTZSITE AZ 85359

1055

Remitter:

*AMC 196353  
292940*

Assignor:

LEASE MANAGEMENT DATA										
<input type="checkbox"/> NEW <input type="checkbox"/> UPDATE <input type="checkbox"/> PAYMENT										
ORIGINAL SERIAL NO.	ASG.	TYPE	ST.	CTY.	FUND SYMBOL			ACRES/UNITS	RATE	
AMC 196353										
AMOUNT	ANV. DATE	EXP. DATE	BILL CYC.	S/C	DISTRICT	NEXT BILL	MISC. DATA	U of M	ACTUAL UNITS	
ASSIGNMENT SERIAL NO.	ASG.	TYPE	ST.	CTY.	FUND SYMBOL			ACRES/UNITS	RATE	
AMOUNT	ANV. DATE	EXP. DATE	BILL CYC.	S/C	DISTRICT	NEXT BILL	MISC. DATA	U of M	ACTUAL UNITS	

APPLY REMITTANCE

ACTION	FUND SYMBOL	CTY.	AMOUNT
FILING FEE			
RENTAL			
UNEARNED			
REFUND			
TOTAL			
AMOUNT DUE			

Remarks:

BY:

DATE:

<input type="checkbox"/> Lease in Escrow?	
<input type="checkbox"/> KGS?	Of Interest?
<input type="checkbox"/> Auto Escalates?	Operating Rights?
<input type="checkbox"/> Auto Renew?	Operator
	Bond Filed?

FOR MMS USE ONLY

BILLEE	FOREST REFUGE
NUMBER	
OCS SECTION	
CODE	

196353

292946

TO THE B.L.M. BUREAU

ENCLOSED IS 200<sup>00</sup> FOR CLAIMS  
MAINTENANCE FEES FOR THE 1999  
ASSESSMENT YEAR FOR THE FOL-  
LOWING MINING CLAIMS.

AMC PLACER 196353 GOLDEN  
ANCHOR

AMC LOD# 292946 GOLDEN  
ANCHOR

PRINTED NAMES CHARLES & MICHELE  
FLETCHER

SIGNATURE Michele Fletcher

SAME ADDRESS

Thank you

P.S. HAVE A GOOD SUMMER



ENTERED INTO COMPUTER

6-10-98 AB

VERIFIED  
4/4/98

RECEIVED  
BUREAU OF  
LAND MANAGEMENT  
JUN 4 10 10 AM '98

CHARLES K. FLETCHER  
BOX 4104  
QUARTZ SITE #2, 8539



Bureau of land management  
Arizona state office  
222 North central avenue  
Phoenix, Arizona 85004

85004/2203



ARIZONA  
STATE OFFICE  
PHOENIX, AZ

JUN 4 10 09 AM '98

RECEIVED  
BUREAU OF  
LAND MANAGEMENT

UNITED STATES  
DEPARTMENT OF THE INTERIOR  
BUREAU OF LAND MANAGEMENT

RECEIPT AND ACCOUNTING ADVICE

NO. 2389312

TC/AZ

06/04/98

Subject: CLAIM MAINTENANCE FEE 1999 - 2

2 16 13

200.00

Applicant:

MR CHARLES F FLETCHER  
BOX 4104  
QUARTZSITE AZ 85359

CK 1004

Remitter:

Assignor:

LEASE MANAGEMENT DATA  NEW  UPDATE  PAYMENT

ORIGINAL SERIAL NO.	ASG.	TYPE	ST.	CTY.	FUND SYMBOL	ACRES/UNITS	RATE
AMC 196336/292946							

AMOUNT	ANV. DATE	EXP. DATE	BILL CYC.	S/C	DISTRICT	NEXT BILL	MISC. DATA	U of M	ACTUAL UNITS

ASSIGNMENT SERIAL NO.	ASG.	TYPE	ST.	CTY.	FUND SYMBOL	ACRES/UNITS	RATE

AMOUNT	ANV. DATE	EXP. DATE	BILL CYC.	S/C	DISTRICT	NEXT BILL	MISC. DATA	U of M	ACTUAL UNITS

APPLY REMITTANCE

ACTION	FUND SYMBOL	CTY.	AMOUNT
FILING FEE			
RENTAL			
UNEARNED			
REFUND			
TOTAL			
AMOUNT DUE			

Remarks:

BY:

DATE:

- Lease in Escrow?
- KGS?
- Auto Escalates?
- Auto Renew?

- Of Interest?
- Operating Rights?
- Operator
- Bond Filed?

FOR MMS USE ONLY

BILLEE	FOREST REFUGE
NUMBER	
OCS SECTION	
CODE	

292946  
ORS  
196353

RECEIVED  
BUREAU OF  
LAND MANAGEMENT

TO THE B.L.M. BUREAU

JUL 15 10 01 AM '97

ENCLOSURE IS 200<sup>00</sup> FOR CLAIMS  
MAINTENANCE FEES FOR THE 1998 ASSESSMENT YEAR FOR THE FOLLOWING MINING CLAIMS

AMC PLACER 196353 GOLDEN ANCHOR

AMC LODE 292946 GOLDEN ANCHOR

PRINTED NAME. CHARLES MICHELE FLETCHER

SIGNATURE - Michele Fletcher

ADDRESS BOX 1888 88 SHADES QUARTZSITE ARIZONA 85346

NEW ADDRESS

CHARLES F. FLETCHER

BOX 4104

QUARTZSITE AZ-85359

ENTERED IN COMPUTER

KJM 7/23/97 *JK*

UNITED STATES  
DEPARTMENT OF THE INTERIOR  
BUREAU OF LAND MANAGEMENT

RECEIPT AND ACCOUNTING ADVICE

NO. 2314976 04

TS/AZ

07/15/97

Subject: CLAIM MAINTENANCE FEE 1998 (2)

2 5 13

200.00

Applicant:  
CFF CONCRET  
CHARLES FLETCHER  
P.O. BOX 4104  
QUARTZSITE, AZ 85359

Remitter: CHECK #0994  
ADDRESS SAME  
(520) 927-8969

Assignor:

LEASE MANAGEMENT DATA  NEW  UPDATE  PAYMENT

ORIGINAL SERIAL NO.	ASG.	TYPE	ST.	CTY.	FUND SYMBOL	ACRES/UNITS	RATE
AMC196353/292946							

AMOUNT	ANV. DATE	EXP. DATE	BILL CYC.	S/C	DISTRICT	NEXT BILL	MISC. DATA	U of M	ACTUAL UNITS

ASSIGNMENT SERIAL NO.	ASG.	TYPE	ST.	CTY.	FUND SYMBOL	ACRES/UNITS	RATE

AMOUNT	ANV. DATE	EXP. DATE	BILL CYC.	S/C	DISTRICT	NEXT BILL	MISC. DATA	U of M	ACTUAL UNITS

APPLY REMITTANCE			
ACTION	FUND SYMBOL	CTY.	AMOUNT
FILING FEE			
RENTAL			
UNEARNED			
REFUND			
TOTAL			
AMOUNT DUE			

Remarks:  
*Amc 196353*  
*Amc 292946*

BY: \_\_\_\_\_ DATE: \_\_\_\_\_

Lease in Escrow?  
 KGS? Of Interest?  
 Auto Escalates? Operating Rights?  
 Auto Renew? Operator  
Bond Filed?

FOR MMS USE ONLY		
BILLEE	NUMBER	FOREST REFUGE
OCS SECTION		
CODE		

UNITED STATES  
DEPARTMENT OF THE INTERIOR  
BUREAU OF LAND MANAGEMENT

292946

RECEIPT AND ACCOUNTING ADVICE

NO. 2314976 04

TS/AZ 07/15/97

Subject: CLAIM MAINTENANCE FEE 1998 (2) 2 5 13 200.00

Applicant:  
CFF CONCRET  
CHARLES FLETCHER  
P.O. BOX 4104  
QUARTZSITE, AZ 85359

Remitter: CHECK #0994  
ADDRESS SAME  
(520) 927-8969

Assignor:

LEASE MANAGEMENT DATA  NEW  UPDATE  PAYMENT

ORIGINAL SERIAL NO.	ASG.	TYPE	ST.	CTY.	FUND SYMBOL	ACRES/UNITS	RATE
AMC196353/292946							

AMOUNT	ANV. DATE	EXP. DATE	BILL CYC.	S/C	DISTRICT	NEXT BILL	MISC. DATA	U of M	ACTUAL UNITS

ASSIGNMENT SERIAL NO.	ASG.	TYPE	ST.	CTY.	FUND SYMBOL	ACRES/UNITS	RATE

AMOUNT	ANV. DATE	EXP. DATE	BILL CYC.	S/C	DISTRICT	NEXT BILL	MISC. DATA	U of M	ACTUAL UNITS

APPLY REMITTANCE			
ACTION	FUND SYMBOL	CTY.	AMOUNT
FILING FEE			
RENTAL			
UNEARNED			
REFUND			
TOTAL			
AMOUNT DUE			

Remarks:  
AMC 196353  
AMC 292946

BY: \_\_\_\_\_ DATE: \_\_\_\_\_

- Lease in Escrow?
- KGS? Of Interest?
- Auto Escalates? Operating Rights?
- Auto Renew? Operator
- Bond Filed?

FOR MMS USE ONLY		
BILLEE NUMBER	OCS SECTION CODE	FOREST REFUGE



196353

292946

SP

TO THE BLM BUREAU

ENCLOSED IS 200<sup>00</sup> FOR CLAIM MAINTENANCE FEES FOR THE 1997 ASSESSMENT YEAR FOR THE FOLLOWING MINING CLAIMS.

AMC PLACER 196353 FOR GOLDEN ANCHOR  
AMC LODE 292946 FOR GOLDEN ANCHOR

PRINTED NAME: CHARLES + MICHELE FLETCHER

SIGNATURE: Michele Fletcher

ADDRESS: BOX 1888 88 SHADES  
QUARTZSITE ARIZONA  
85346

PHONE: 520-927-8969

NEW ADDRESS:

CHARLES F. FLETCHER  
BOX 1888 88 SHADES  
QUARTZSITE, AZ, 85346

not any  
owner  
received  
MFL

RECEIVED  
BUREAU OF  
LAND MANAGEMENT  
JUL 15 10 24 AM '96  
ARIZONA  
STATE OFFICE  
PHOENIX, ARIZONA

ENTERED IN COMPUTER

7/25/96 MFL

SP

UNITED STATES DEPARTMENT OF THE INTERIOR  
BUREAU OF LAND MANAGEMENT  
ARIZONA STATE OFFICE

IN REPLY REFER TO:

A MC 196353

A MC 292946

Memorandum

To: Case File

From: *Mary Hyde*

Subject: Documentation of Telephone Conversation

Name of Person Contacted: *Mr. Fletcher*

Telephone Number of Person Contacted: *(520) 927-8969*

Date of Contact: *7/26/96*

Summary: \_\_\_\_\_

*Mr. Fletcher is not known of record.  
He will send ACD showing transfer  
Mary*

UNITED STATES  
DEPARTMENT OF THE INTERIOR  
BUREAU OF LAND MANAGEMENT

RECEIPT AND ACCOUNTING ADVICE

NO. 2228170

Subject: CLAIM MAINTENANCE FEE 1997 LEASE 17 11 2001 00

Applicant:  
CHARLES FLETCHER  
BOX 1886  
QUARTZSITE, AZ 85346

SAME - NO #64135361373  
Remitter: 520-927-8959

Assignor:

LEASE MANAGEMENT DATA									
<input type="checkbox"/> NEW <input type="checkbox"/> UPDATE <input type="checkbox"/> PAYMENT									
ORIGINAL SERIAL NO.	ASG.	TYPE	ST.	CTY.	FUND SYMBOL			ACRES/UNITS	RATE
GMC 196353, 292946									
AMOUNT	ANV. DATE	EXP. DATE	BILL CYC.	S/C	DISTRICT	NEXT BILL	MISC. DATA	U of M	ACTUAL UNIT
ASSIGNMENT SERIAL NO.	ASG.	TYPE	ST.	CTY.	FUND SYMBOL			ACRES/UNITS	RATE
AMOUNT	ANV. DATE	EXP. DATE	BILL CYC.	S/C	DISTRICT	NEXT BILL	MISC. DATA	U of M	ACTUAL UNIT

APPLY REMITTANCE			
ACTION	FUND SYMBOL	CTY.	AMOUNT
FILING FEE			
RENTAL			
UNEARNED			
REFUND			
TOTAL			
AMOUNT DUE			

Remarks:

BY: \_\_\_\_\_ DATE: \_\_\_\_\_

Lease in Escrow?  
 KGS?  
 Auto Escalates?  
 Auto Renew?

Of Interest?  
 Operating Rights?  
 Operator  
 Bond Filed?

**FOR MMS USE ONLY**

BILLEE	FOREST REFUGE
NUMBER	
OCS SECTION	
CODE	

196353  
292946  
326495

Enclosed is \$ 300<sup>00</sup> for Claim Maintenance fee(s) for the 1996 assessment year for the following mining claims:

- 1. AEMC PLACER 196353 Claim Name: GOLDEN ANCHOR
- 2. AEMC LODE 292946 Claim Name: GOLDEN ANCHOR
- 3. AEMC PLACER 326496 Claim Name: MARGUERITE - check 4/24/95
- 4. IMC \_\_\_\_\_ Claim Name: \_\_\_\_\_
- 5. IMC \_\_\_\_\_ Claim Name: \_\_\_\_\_
- 6. IMC \_\_\_\_\_ Claim Name: \_\_\_\_\_
- 7. IMC \_\_\_\_\_ Claim Name: \_\_\_\_\_
- 8. IMC \_\_\_\_\_ Claim Name: \_\_\_\_\_
- 9. IMC \_\_\_\_\_ Claim Name: \_\_\_\_\_
- 10. IMC \_\_\_\_\_ Claim Name: \_\_\_\_\_
- 11. IMC \_\_\_\_\_ Claim Name: \_\_\_\_\_
- 12. IMC \_\_\_\_\_ Claim Name: \_\_\_\_\_
- 13. IMC \_\_\_\_\_ Claim Name: \_\_\_\_\_
- 14. IMC \_\_\_\_\_ Claim Name: \_\_\_\_\_
- 15. IMC \_\_\_\_\_ Claim Name: \_\_\_\_\_
- 16. IMC \_\_\_\_\_ Claim Name: \_\_\_\_\_
- 17. IMC \_\_\_\_\_ Claim Name: \_\_\_\_\_
- 18. IMC \_\_\_\_\_ Claim Name: \_\_\_\_\_
- 19. IMC \_\_\_\_\_ Claim Name: \_\_\_\_\_
- 20. IMC \_\_\_\_\_ Claim Name: \_\_\_\_\_

Printed Name: CHARLES & MICHELE FLETCHER

Signature: Michele Fletcher

Address: 2890 E 3400 N. TWIN FALLS  
IDAHO 83301

Phone: 208-733-7095

RECEIVED  
BLM, ARIZONA DISTRICT OFFICE

AUG 14 1995

9:00 AM  
PHOENIX, ARIZONA

ENTERED IN COMPUTER  
Maintenance fee J.B.  
E.S. 1-10-96

UNITED STATES  
DEPARTMENT OF THE INTERIOR  
BUREAU OF LAND MANAGEMENT

RECEIPT AND ACCOUNTING ADVICE

NO. **2147514**

WB/AZ

08/14/95

Subject: CLAIM MAINTENANCE FEE 1996 (1)

2 20 13

100.00

Applicant:

CHARLES FLETCHER  
2990 E 3400 N.  
TWIN FALLS IDAHO 83301

Remitter: SAME MO. # 068785800  
208-733-7095

*- closed*

Assignor:

LEASE MANAGEMENT DATA  NEW  UPDATE  PAYMENT

ORIGINAL SERIAL NO.	ASG.	TYPE	ST.	CTY.	FUND SYMBOL	ACRES/UNITS	RATE
AMC 196353, <del>000</del> <del>000</del>							

AMOUNT	ANV. DATE	EXP. DATE	BILL CYC.	S/C	DISTRICT	NEXT BILL	MISC. DATA	U of M	ACTUAL UNITS

ASSIGNMENT SERIAL NO.	ASG.	TYPE	ST.	CTY.	FUND SYMBOL	ACRES/UNITS	RATE
<i>3264</i>							

AMOUNT	ANV. DATE	EXP. DATE	BILL CYC.	S/C	DISTRICT	NEXT BILL	MISC. DATA	U of M	ACTUAL UNITS

APPLY REMITTANCE

ACTION	FUND SYMBOL	CTY.	AMOUNT
FILING FEE			
RENTAL			
UNEARNED			
REFUND			
TOTAL			
AMOUNT DUE			

Remarks:

BY:

DATE:

- Lease in Escrow?
- KGS? Of Interest?
- Auto Escalates? Operating Rights?
- Auto Renew? Operator
- Bond Filed?

FOR MMS USE ONLY	
BILLEE NUMBER	FOREST REFUGE
OCS SECTION CODE	

UNITED STATES  
DEPARTMENT OF THE INTERIOR  
BUREAU OF LAND MANAGEMENT

RECEIPT AND ACCOUNTING ADVICE

NO. **2147515**

Subject: WG/AZ 08/14/95  
Applicant: CLAIM MAINTENANCE FEE 1996 (2) 2 21 13 200.00

CHARLES FLETCHER  
2890 E 3400 N.  
TWIN FALLS IDAHO 83301

Remitter: SAME MO. # 068785798, 068785799  
208-733-7095

Assignor:

LEASE MANAGEMENT DATA										
<input type="checkbox"/> NEW <input type="checkbox"/> UPDATE <input type="checkbox"/> PAYMENT										
ORIGINAL SERIAL NO.	ASG.	TYPE	ST.	CTY.	FUND SYMBOL			ACRES/UNITS	RATE	
AMC 292946										
AMOUNT	ANV. DATE	EXP. DATE	BILL CYC.	S/C	DISTRICT	NEXT BILL	MISC. DATA	U of M	ACTUAL UNITS	
ASSIGNMENT SERIAL NO.	ASG.	TYPE	ST.	CTY.	FUND SYMBOL			ACRES/UNITS	RATE	
AMOUNT	ANV. DATE	EXP. DATE	BILL CYC.	S/C	DISTRICT	NEXT BILL	MISC. DATA	U of M	ACTUAL UNITS	

APPLY REMITTANCE			
ACTION	FUND SYMBOL	CTY.	AMOUNT
FILING FEE			
RENTAL			
UNEARNED			
REFUND			7100-
TOTAL			
AMOUNT DUE			

Remarks:

*A MC 326496 is closed.  
Refund 7100. <sup>attached</sup> See copy  
of 1-12-96 ltr to claimant.*

BY: *E. Stoh*

DATE: 1-16-96

Lease in Escrow?  
 KGS?                      Of Interest?  
 Auto Escalates?            Operating Rights?  
 Auto Renew?                   Operator  
    Bond Filed?

**FOR MMS USE ONLY**

BILLEE		FOREST REFUGE
NUMBER		
OCS SECTION		
CODE		

WHEN RECORDED  
MAIL To:  
FRED R. BRANDT  
PO BOX 487  
EHRENBURG, AZ 85334



196353  
94- 02690 292946

\*OFFICIAL RECORDS OF LA PAZ COUNTY, AZ\*  
\*PATRICIA WALL, LA PAZ COUNTY RECORDER\*  
REC REQ BY: FRED BRANDT  
02 MAY 1994 08:36 AM PAGE 1 of 1  
RECORDING FEE \$ 10.00

### NOTICE OF MINING CLAIM RENTAL FEE

GOLDEN ANCHOR # 196353 (PLACER) DCT-43-001883  
GOLDEN ANCHOR # 292946 (LODE) - 89-1378

SEC 26 T4N R-21W

ENCLOSED - \$300.00 RENTAL FEE  
ONE HUNDRED - PER CLAIM NO.

RECEIVED  
LA PAZ COUNTY OFFICE  
MAY 23 1994  
9:00 AM  
PHOENIX, ARIZONA

FRED R BRANDT  
PO BOX 487  
EHRENBURG, AZ,  
85334

*Fred R Brandt*

**ENTERED IN COMPUTER**

482 1995  
5/24/95 *ED*  
*SP*

UNITED STATES  
DEPARTMENT OF THE INTERIOR  
BUREAU OF LAND MANAGEMENT

RECEIPT AND ACCOUNTING ADVICE

NO. 2061752 04

WG/AZ 05/23/94

Subject: CLAIM MAINTENANCE FEE 1995

2 19 13

200.00

Applicant:

FRED R. BRANDT  
BOX 487  
EHRENBERG AZ. 85334

SAME CK. # 687,982

Remitter:

Assignor:

LEASE MANAGEMENT DATA  NEW  UPDATE  PAYMENT

ORIGINAL SERIAL NO.	ASG.	TYPE	ST.	CTY.	FUND SYMBOL	ACRES/UNITS	RATE
AMC 292946, ET AL							

AMOUNT	ANV. DATE	EXP. DATE	BILL CYC.	S/C	DISTRICT	NEXT BILL	MISC. DATA	U of M	ACTUAL UNITS

ASSIGNMENT SERIAL NO.	ASG.	TYPE	ST.	CTY.	FUND SYMBOL	ACRES/UNITS	RATE

AMOUNT	ANV. DATE	EXP. DATE	BILL CYC.	S/C	DISTRICT	NEXT BILL	MISC. DATA	U of M	ACTUAL UNITS

APPLY REMITTANCE

ACTION	FUND SYMBOL	CTY.	AMOUNT
FILING FEE			
RENTAL			
UNEARNED			
REFUND			
TOTAL			
AMOUNT DUE			

Remarks:

BY:

DATE:

Lease in Escrow?  
 KGS?  
 Auto Escalates?  
 Auto Renew?

Of Interest?  
 Operating Rights?  
 Operator  
 Bond Filed?

FOR MMS USE ONLY

BILLEE NUMBER	FOREST REFUGE
OCS SECTION CODE	



COPY

92- 2303



RECORDED  
IN OFFICIAL RECORDS  
OF LA PAZ COUNTY

MAY 5 10 07 AM '92

LOIS K. HESSE  
COUNTY RECORDER

RF	5 +
CO. SUB	4 +
ST. SUB	5 +
P+H	CA
TOTAL FEE	14
- OF -	1
PAGES	

When recorded mail to:

FRED R. BRANDT  
PO BOX 487  
EHRENBURG, AZ,  
85334

By \_\_\_\_\_

Deputy Recorder

### AFFIDAVIT OF PERFORMANCE OF ANNUAL WORK

State of Arizona  
County of LA PAZ ss.

196353  
292946

- The undersigned being duly sworn according to law deposes and says that they are a citizen of the United States, more than eighteen years of age and that all of the facts set forth in this affidavit are true and correct according to the best of their knowledge, information and belief.
- That they are personally acquainted with the following mining claims.

Claim Name	Arizona Mining Claim Number	Claim Type	Location Notice Recorded in Book or Docket No., Page No.
GOLDEN ANCHOR	196353	PLACER	DOT-83-001443
GOLDEN ANCHOR	292946	LODE	89-1378
SEC-26	TN4-N	R-21-W	APP-20

- That between the date of 1-1-92 and 5-4-92 at least ONE THOUSAND (\$ 1,000.00) worth of work and improvements were done and performed upon this claim not including location work.
- The work and improvements were made by and at the expense of FRED R. & DEE BRANDT owner of the mine whose address is P.O. Box 487 EHRENBURG, AZ 85334 for the purpose of complying with the laws of the United States pertaining to assessment of annual work.

5. The name of the people employed by the owner to do the work and improvements were \_\_\_\_\_

6. The work and improvements done were CLEARING OF MINE SHAFT, GRADING OF ROADS, & IMPROVEMENT OF ROAD, MOVEMENT OF EARTH FOR PROCESSING & DRY WASH.  
Date 5-5-92

Subscribed to and sworn before me this 5<sup>th</sup> day of May 1992 by FRED R. BRANDT

My comm. expires \_\_\_\_\_

Patricia L. Wall  
Notary Public



RECEIVED  
MAY 8 1992  
BLM STATE OFFICE

1011


STATE OF ARIZONA, I hereby certify

County of LA PAZ ss. recorded

In Docket No. \_\_\_\_\_

When recorded mail to:

FRED R - NADEAN BRANDT  
P.O. Box 487  
EHRENBURG, AZ, 85334



RECORDED IN OFFICIAL RECORDS OF LA PAZ COUNTY, ARIZONA

FEB 12 9 19 AM '91

LOIS K. HESSE  
COUNTY RECORDER

196353

292946

Deputy Recorder

RF	5 +
CO. SUR	4 +
ST. SUR	5 +
P+H	5 +
TOTAL FEE	16
OF	1
PAGES	

### AFFIDAVIT OF PERFORMANCE OF ANNUAL WORK

State of Arizona LA PAZ ss.  
County of \_\_\_\_\_

- The undersigned being duly sworn according to law deposes and says that they are a citizen of the United States, more than eighteen years of age and that all of the facts set forth in this affidavit are true and correct according to the best of their knowledge, information and belief.
- That they are personally acquainted with the following mining claims.

Claim Name	Arizona Mining Claim Number	Claim Type	Location Notice Recorded in Book or Docket No., Page No.
<u>GOLDEN ANCHOR</u>	<u>196353</u>	<u>PLACER</u>	<u>DIT-83-001553</u>
<u>" "</u>	<u>292946</u>	<u>LODGE</u>	<u>89-1378</u>
<u>SEC 26</u>	<u>TN 4-N</u>	<u>RA-21</u>	<u>APPX - 20</u>

- That between the date of 1-5-91 and 2-12-91 at least Two Thousand (\$2000) worth of work and improvements were done and performed upon this claim not including location work.
- The work and improvements were made by and at the expense of FRED R. DEE BRANDT owner of the mine whose address is P.O. Box 487 EHRENBURG, AZ 85334 for the purpose of complying with the laws of the United States pertaining to assessment or annual work.
- The name of the people employed by the owner to do the work and improvements were \_\_\_\_\_

6. The work and improvements done were CLEARING OF MINE SHAFT FOR PROSPECTING - ROAD IMPROVEMENTS - MOVEMENT OF EARTH FOR DRY WASH  
 Date 2/12/91 Fred R. Brandt Signature  
 Subscribed to and sworn before me this 12 day of FEB. 1991 by FRED R. BRANDT

My comm. expires \_\_\_\_\_  
 OFFICIAL SEAL  
 PATRICIA L. WALL  
 NOTARY PUBLIC STATE OF ARIZONA  
 LA PAZ COUNTY  
 My Comm. Expires April 30, 1991

Patricia L. Wall  
 Notary Public

Form 1370-41  
(March 1984)

UNITED STATES  
DEPARTMENT OF THE INTERIOR  
BUREAU OF LAND MANAGEMENT

RECEIPT AND ACCOUNTING ADVICE

NO. 1665435

SM/AZ

02/13/91

Subject: AFFIDAVITS OF ASSESSMENT WORK (S)

2 24 12

25.00

Applicant:

FRED R. BRANDT  
P. O. BOX 487  
EHRENBURG, AZ 85334

Remitter:

SAME - CK #1628

*ok*

Assignor:

LEASE MANAGEMENT DATA									
<input type="checkbox"/> NEW <input type="checkbox"/> UPDATE <input type="checkbox"/> PAYMENT									
ORIGINAL SERIAL NO.	ASG.	TYPE	ST.	CTY.	FUND SYMBOL			ACRES/UNITS	RATE
AMC 196353, ET AL									
AMOUNT	ANV. DATE	EXP. DATE	BILL CYC.	S/C	DISTRICT	NEXT BILL	MISC. DATA	U of M	ACTUAL UNITS
ASSIGNMENT SERIAL NO.	ASG.	TYPE	ST.	CTY.	FUND SYMBOL			ACRES/UNITS	RATE
AMOUNT	ANV. DATE	EXP. DATE	BILL CYC.	S/C	DISTRICT	NEXT BILL	MISC. DATA	U of M	ACTUAL UNITS

APPLY REMITTANCE			
ACTION	FUND SYMBOL	CTY.	AMOUNT
FILING FEE			
RENTAL			
UNEARNED			
REFUND			
TOTAL			
AMOUNT DUE			

Remarks:

*Acknowledged sgpm*

BY:

DATE:

<input type="checkbox"/> Lease in Escrow?	
<input type="checkbox"/> KGS?	Of Interest?
<input type="checkbox"/> Auto Escalates?	Operating Rights?
<input type="checkbox"/> Auto Renew?	Operator
	Bond Filed?

FOR MMS USE ONLY

BILLEE		FOREST REFUGE
NUMBER		
OCS SECTION		
CODE		

ACCOUNTING ADVICE COPY

**SENDER:** Complete items 1 and 2 when additional services are desired, and complete items 3 and 4.

Put your address in the "RETURN TO" Space on the reverse side. Failure to do this will prevent this card from being returned to you. The return receipt fee will provide you the name of the person delivered to and the date of delivery. For additional fees the following services are available. Consult postmaster for fees and check box(es) for additional service(s) requested.

1.  Show to whom delivered, date, and addressee's address. (Extra charge)      2.  Restricted Delivery (Extra charge)

3. Article Addressed to:

Fred R. Brandt et al  
PO Box 487  
Ehrenberg, AZ 85334

4. Article Number

764459

Type of Service:

- Registered       Insured  
 Certified       COD  
 Express Mail       Return Receipt for Merchandise

Always obtain signature of addressee or agent and DATE DELIVERED.

5. Signature — Address

X

6. Signature — Agent

X

7. Date of Delivery

JUN 02 1989

8. Addressee's Address (*ONLY if requested and fee paid*)

UNITED STATES POSTAL SERVICE

OFFICIAL BUSINESS



PENALTY FOR PRIVATE  
USE, \$300

**SENDER INSTRUCTIONS**

Print your name, address and ZIP Code in the space below.

- Complete items 1, 2, 3, and 4 on the reverse.
- Attach to front of article if space permits, otherwise affix to back of article.
- Endorse article "Return Receipt Requested" adjacent to number.

RETURN  
TO




Print Sender's name, address, and ZIP Code in the space below.

Bureau of Land Management

Arizona State Office

P. O. Box 16563

Phoenix, Arizona 85011



COPY

STATE OF ARIZONA,  
County of \_\_\_\_\_  
In Docket No. \_\_\_\_\_

I hereby certify  
ss. \_\_\_\_\_  
recorded \_\_\_\_\_



RECORDED IN OFFICIAL RECORDS  
OF LA PAZ COUNTY, ARIZONA  
FEB 21 10 27 AM '89  
Lois K. Jesso, COUNTY RECORDER

RF	5	+
CO. SUR	4	+
ST. SUR	5	+
P-11	1	+
TOTAL FEE	15	
OF - 1 PAGES		

When recorded mail to:

FRED R. OR NADEAN BRANDT  
PO Box 437  
EHRENBURG, AZ 85334

By \_\_\_\_\_ Deputy Recorder

292946  
196353  
epi

### AFFIDAVIT OF PERFORMANCE OF ANNUAL WORK

State of Arizona  
County of LA PAZ ss. \_\_\_\_\_

- The undersigned being duly sworn according to law deposes and says that they are a citizen of the United States, more than eighteen years of age and that all of the facts set forth in this affidavit are true and correct according to the best of their knowledge, information and belief.
- That they are personally acquainted with the following mining claims.

Claim Name	Arizona Mining Claim Number	Claim Type	Location Notice Recorded in Book or Docket No., Page No.
<del>ARIZONA GOLD</del>	<del>AMC 292946</del>	<del>PLACER-LODE</del>	<del>DOCKET - 201883</del>
GOLDEN ANCHOR	196353		
SEC 26	TN 4N	RANGE 21 W	

Ld  
Pl

- That between the date of JAN 1 1989 and FEB 20 1989 at least FIFTEEN HUNDRED (\$ 1500.00 ) worth of work and improvements were done and performed upon this claim not including location work.
- The work and improvements were made by and at the expense of F.R. & V.D. BRANDT owner of the mine whose address is PO Box 437 EHRENBURG, AZ, 85334 for the purpose of complying with the laws of the United States pertaining to assessment or annual work.

5. The name of the people employed by the owner to do the work and improvements were VRNE.

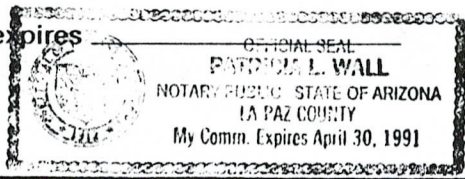
6. The work and improvements done were CLEARING ROAD AND MOVEMENT OF EARTH FOR DRY WASHING.

Date 2/21/89

Fred R. Brandt  
Signature

Subscribed to and sworn before me this 21<sup>st</sup> day of FEBRUARY 19 89 by FRED R. BRANDT

My comm. expires



Patricia L. Wall  
Notary Public

RECEIVED  
B.L.M. - AZ STATE OFFICE  
MAR 03 1989  
7:45 A.M.  
PHOENIX, ARIZONA

UNITED STATES  
DEPARTMENT OF THE INTERIOR  
BUREAU OF LAND MANAGEMENT

RECEIPT AND ACCOUNTING ADVICE

NO. 1577904

02

Subject:

Applicant:

ADDITIONAL MONEY

MG/AZ MAR 13 89 0 37 12

500

FRED R BRANDT  
BOX 487  
EHRENBERG AZ 85334

Remitter:

SAME

Assignor:

LEASE MANAGEMENT DATA  NEW  UPDATE  PAYMENT

ORIGINAL SERIAL NO.	ASG.	TYPE	ST.	CTY.	FUND SYMBOL	ACRES/UNITS	RATE
AMC 292946/196353							

AMOUNT	ANV. DATE	EXP. DATE	BILL CYC.	S/C	DISTRICT	NEXT BILL	MISC. DATA	U of M	ACTUAL UNITS

ASSIGNMENT SERIAL NO.	ASG.	TYPE	ST.	CTY.	FUND SYMBOL	ACRES/UNITS	RATE

AMOUNT	ANV. DATE	EXP. DATE	BILL CYC.	S/C	DISTRICT	NEXT BILL	MISC. DATA	U of M	ACTUAL UNITS

APPLY REMITTANCE

ACTION	FUNDSYMBOL	CTY.	AMOUNT
FILING FEE			
RENTAL			
UNEARNED			
REFUND			
TOTAL			
AMOUNT DUE			

Remarks:

BY:

DATE:

- Lease in Escrow?
- KGS?
- Auto Escalates?
- Auto Renew?

- Of Interest?
- Operating Rights?
- Operator
- Bond Filed?

FOR MMS USE ONLY

BILLEE	FOREST REFUGE
NUMBER	
OCS SECTION	
CODE	

UNITED STATES  
DEPARTMENT OF THE INTERIOR  
BUREAU OF LAND MANAGEMENT

RECEIPT AND ACCOUNTING ADVICE

NO. 1577827

02

Subject: MX AFFIDAVIT OF LABOR (2) MG/AZ MAR 3 89 1 10 12 500

Applicant: FRED R BRANDT  
BOX 487  
EHRENBURG AZ 85334

Remitter: CASH - SAME

Assignor:

LEASE MANAGEMENT DATA										
<input type="checkbox"/> NEW <input type="checkbox"/> UPDATE <input type="checkbox"/> PAYMENT										
ORIGINAL SERIAL NO.	ASG.	TYPE	ST.	CTY.	FUND SYMBOL			ACRES/UNITS	RATE	
AMCXXXXX 196353 AMC - 292946										
AMOUNT	ANV. DATE	EXP. DATE	BILL CYC.	S/C	DISTRICT	NEXT BILL	MISC. DATA	U of M	ACTUAL UNITS	
ASSIGNMENT SERIAL NO.	ASG.	TYPE	ST.	CTY.	FUND SYMBOL			ACRES/UNITS	RATE	
AMOUNT	ANV. DATE	EXP. DATE	BILL CYC.	S/C	DISTRICT	NEXT BILL	MISC. DATA	U of M	ACTUAL UNITS	

APPLY REMITTANCE				Remarks:  <i>\$5.00 short</i>
ACTION	FUND SYMBOL	CTY.	AMOUNT	
FILING FEE				
RENTAL				
UNEARNED				
REFUND				
TOTAL				
AMOUNT DUE				

<input type="checkbox"/> Lease in Escrow? <input type="checkbox"/> KGS? <input type="checkbox"/> Auto Escalates? <input type="checkbox"/> Auto Renew?	Of Interest? Operating Rights? Operator Bond Filed?	<b>FOR MMS USE ONLY</b> BILLEE NUMBER OCS SECTION CODE FOREST REFUGE
--	--	---

MAR 3 89 1 11 3





# United States Department of the Interior

BUREAU OF LAND MANAGEMENT  
ARIZONA STATE OFFICE  
3707 N. 7TH STREET  
PHOENIX, ARIZONA 85014  
(602) 241-5550



TR

IN REPLY REFER TO:

A MC 292946/196353  
89- POL-8  
(921-SR)

CERTIFIED MAIL- RETURN RECEIPT REQUESTED

March 7, 1989

Fred R. Brandt  
Box 487  
Ehrenburg, Arizona 85334

### NOTICE

The Bureau of Land Management, Arizona State Office timely received the following document(s) covering 1 Mining Claims, Mill or Tunnel Sites:

- X     : Proof of Labor
- : Notice of Intention to Hold
- : Amendment(s)
- : Transfer of Interest.

Effective January 3, 1989, new regulations were implemented (copy enclosed) which require a \$5.00 service charge for each claim or site to accompany any of the above-listed filings. A remittance of \$ 5.00 was received. Before we can accept and process your filing, we must receive an additional remittance in the amount of \$ 5.00.

This amount must be received within 30 days of the date of receipt of this decision. Failure to remit this service charge shall cause the filing to be rejected and returned as to those claims/sites not covered by a fee. The Bureau will apply the fee to those claims/sites in the order first listed on the document, or if not applicable, in serial number order, lowest number first.

Please return the enclosed sheet with your remittance so that we can trace your filing.

You will receive a receipt for your remittance.

Alan Rabinoff  
Acting Chief, Branch of  
Mining Law Administration

Enclosures

**SENDER:** Complete items 1 and 2 when additional services are desired, and complete items 3 and 4.

Put your address in the "RETURN TO" Space on the reverse side. Failure to do this will prevent this card from being returned to you. <sup>921-SR-</sup> The return receipt fee will provide you the name of the person delivered to and the date of delivery. For additional fees the following services are available. Consult postmaster for fees and check box(es) for additional service(s) requested.

1.  Show to whom delivered, date, and addressee's address. (Extra charge) 2.  Restricted Delivery (Extra charge)

3. Article Addressed to:

Fred R. Brandt  
 Box 487  
 Ehrenburg, AZ 85334

4. Article Number

764143

Type of Service:

- Registered  Insured  
 Certified  COD  
 Express Mail  Return Receipt for Merchandise

Always obtain signature of addressee or agent and DATE DELIVERED.

5. Signature — Address

X *Na Dean Brandt*

6. Signature — Agent

X

7. Date of Delivery

MAR 09 1989


8. Addressee's Address (*ONLY if requested and fee paid*)

Box 487

EHRENBURG, ARIZ 85334

UNITED STATES POSTAL SERVICE

OFFICIAL BUSINESS



**SENDER INSTRUCTIONS**

Print your name, address and ZIP Code in the space below.

- Complete items 1, 2, 3, and 4 on the reverse.
- Attach to front of article if space permits, otherwise affix to back of article.
- Endorse article "Return Receipt Requested" adjacent to number.



PENALTY FOR PRIVATE  
USE, \$300

RETURN  
TO



Print Sender's name, address, and ZIP Code in the space below.

Arizona State Office  
P.O. Box 16563  
Phoenix, Arizona 85011

PLEASE RETURN THIS SHEET WITH YOUR REMITTANCE TO THE D.O.I., Bureau of Land Management, P.O. Box 16563, Phoenix, Arizona 85011.

---

NAME: Fred R. Brandt

SERIAL NUMBER I.D.: A MC 292946

TYPE OF FILING: 89-R-POL

DATE FILED: March 3-89

AMOUNT DUE: \$ 5.00

FOR OFFICE USE ONLY

89-

Disposition

**NOTICE!!**

**These documents have been scanned!**

**Do not place un-scanned documents beneath this notice!**

**Do not remove this notice from this file!**

GPO Jacket No. 560-102  
Print Order 61540  
Rise Business Services, LLC  
Job=AZ15 8/2/2019



Box Number= AZ15198



Claim Begin-End: AMC292946-AMC292946

**5 Miscellaneous**



AZ15198-8

AMC289764-AMC292946

RECEIVED  
B.L.M. AZ STATE OFFICE

MAR 13 1989

PLEASE RETURN THIS SHEET WITH YOUR REMITTANCE TO THE D.O.I., Bureau of Land Management, P.O. Box 16563, Phoenix, Arizona 85011. 7:45 A.M  
PHOENIX, ARIZONA

NAME: Fred R. Brandt

SERIAL NUMBER I.D.: A MC 292946

TYPE OF FILING: 89-<sup>16</sup>~~7~~-POL

DATE FILED: March 3-89

AMOUNT DUE: \$ 5.00

FOR OFFICE USE ONLY

89-~~7~~-16-POL

Disposition money rec'd \$5<sup>00</sup>  
3/13/89

AMC 29a 946

UNITED STATES DEPARTMENT OF THE INTERIOR

BUREAU OF LAND MANAGEMENT ARIZONA STATE OFFICE  
Claim Check No. 762849  
Box 16563 Phoenix, AZ 85011

Hold Official Business  
Date 2/23/89  
Penalty for Private Use \$300

1ST Notice

2ND Notice

Return

Detached from PS Form 3849-A, Oct. 1985

44

RETURNED TO SENDER  
REASON CHECKED  
Unclaimed \_\_\_\_\_ Refused \_\_\_\_\_  
Addressee unknown \_\_\_\_\_  
Insufficient Address \_\_\_\_\_  
No such street number \_\_\_\_\_  
No such office in state \_\_\_\_\_  
Do not re-mail in this envelope

RECEIVED  
B.L.M. AZ STATE OFFICE  
Fred R. Brandt, et al.  
4759 Conrad Ave.  
San Diego, CA 92117

MAR 03 1989

7:45 A.M.  
PHOENIX, ARIZONA



POSTAGE AND FEES PAID  
U.S. DEPARTMENT OF THE INTERIOR  
INT 415

1936 R

CERTIFIED MAIL

NO. 764084

Return Receipt Requested

Remailed 5-31-89  
(Cent.) to: Box 487,  
Ehrenberg, AZ 85334

Was sent regular mail on 3/3/89

Mining Claim Sec. 292946 (921-SR) 89-R-16

SENDER: Complete items 1 and 2 when additional services are desired, and complete items 3 and 4.  
Put your address in the "RETURN TO" Space on the reverse side. Failure to do this will prevent this card from being returned to you. The return receipt fee will provide you the name of the person delivered to and the date of delivery. For additional fees the following services are available. Consult postmaster for fees and check box(es) for additional service(s) requested.  
1.  Show to whom delivered, date, and addressee's address.  Restricted Delivery  
↑(Extra charge)↑

3. Article Addressed to:  Fred R. Brandt, et al. 4759 Conrad Ave. San Diego, CA 92117	4. Article Number  764084
5. Signature - Addressee X	Type of Service: <input type="checkbox"/> Registered <input type="checkbox"/> Insured <input type="checkbox"/> Certified <input type="checkbox"/> COD <input type="checkbox"/> Express Mail
6. Signature - Agent X	Always obtain signature of addressee or agent and DATE DELIVERED.
7. Date of Delivery	8. Addressee's Address (ONLY if requested and fee paid)

**NOTICE!!**

**These documents have been scanned!**

**Do not place un-scanned documents beneath this notice!**

**Do not remove this notice from this file!**

GPO Jacket No. 560-102  
Print Order 61540  
Rise Business Services, LLC  
Job=AZ15 8/2/2019



Box Number= AZ15198



Claim Begin-End: AMC292946-AMC292946

**6 Location Notices-Amendments and Supporting Documents**



AZ15198-8


AMC289764-AMC292946



292946  
ep

COPY

89-1378



STATE OF ARIZONA ) I hereby certify the  
County of )  
In Docket No. \_\_\_\_\_

RECORDED IN OFFICIAL RECORDS  
OF LA PAZ COUNTY, ARIZONA  
MAR 28 11 19 AM '89  
Lois K. Jesse, COUNTY RECORDER

RF 5  
CO. SUR 4  
ST. SUR  
P+II 1  
TOTAL FEE 10  
- OF PAGES

When Recorded mail to:  
F.R. BRANDT - NADEAN BRAND  
P.O. Box 487  
EHRENBURG, AZ  
85334

### NOTICE OF MINING CLAIM LOCATION

RECEIVED  
B.L.M. AZ STATE OFFICE  
MAR 29 1989  
7:45 A.M.  
PHOENIX, ARIZONA

- 1.  Location       Amendment       Relocation
- 2.  Placer       Lode       Millsite       Tunnelsite
- 3. Locator's name and address:

FRED R. - NADEAN L. + CAMDEN F. BRANDT  
Name

P.O. Box 487  
Address

EHRENBURG City      ARIZONA State      85334 Zip

4. Name of claim: GOLDEN ANCHOR BLM # 292946

5. Location date: JAN. 10, 1989

6. The claim is 1500 feet long and 600 feet wide. The distance from the Location monument to each end of the claim is 750 feet in a WESTERLY direction ~~and FROM GOVERNMENT MONUMENT~~ feet in a \_\_\_\_\_ direction.

7. The general course of the claim is from the APP 20 ACRES to the No. To So.

8. The location of the claim is in Section 26, Township 4N, Range 21W G&SRB&M, LA PAZ Mining District, LA PAZ County, Arizona.

9. If amending or relocating, the previous claim name was SAME recorded in Docket LA PAZ Co., Book 890-114, ~~Pg 114~~ Mining District, LA PAZ County, Arizona.

10. Claim's location with reference to a natural object or permanent monument is APPROX. 750 FEET IN A WESTERLY DIRECTION FROM GOVT MONUMENT 1/4 S26, S26

(SEC. 26) THE ABOVE DESCRIBED IS PRE RECORDED  
T- 4N  
R- 21W.

Date 3/28/89 Fred R Brandt  
Signature

ENTERED IN COMPUTER  
ON COMPUTER  
3-30-89 ep

# MAP OF MINING CLAIM LOCATION

1. Name of Claim: GOLDEN ANCHOR
2. The EAST corner of the claim is 750 feet in a WESTERLY direction to a survey monument or permanent natural object described as GOVERNMENT MONUMENT
3. Type of location monument: 4 X 4 PAINTED WHITE,  
Type of corner and end monuments: " "
4. The bearing and distance between the corners of the claim are beginning at the S.W. corner of the claim, 1500 feet in a EASTERLY direction to the S.E. corner, then 600 feet in a N.E. direction to the N.E. corner, then 1500 feet in a N.W. direction to the N.W. corner, then 600 feet in a S.W. direction to the point of beginning.

## MAP

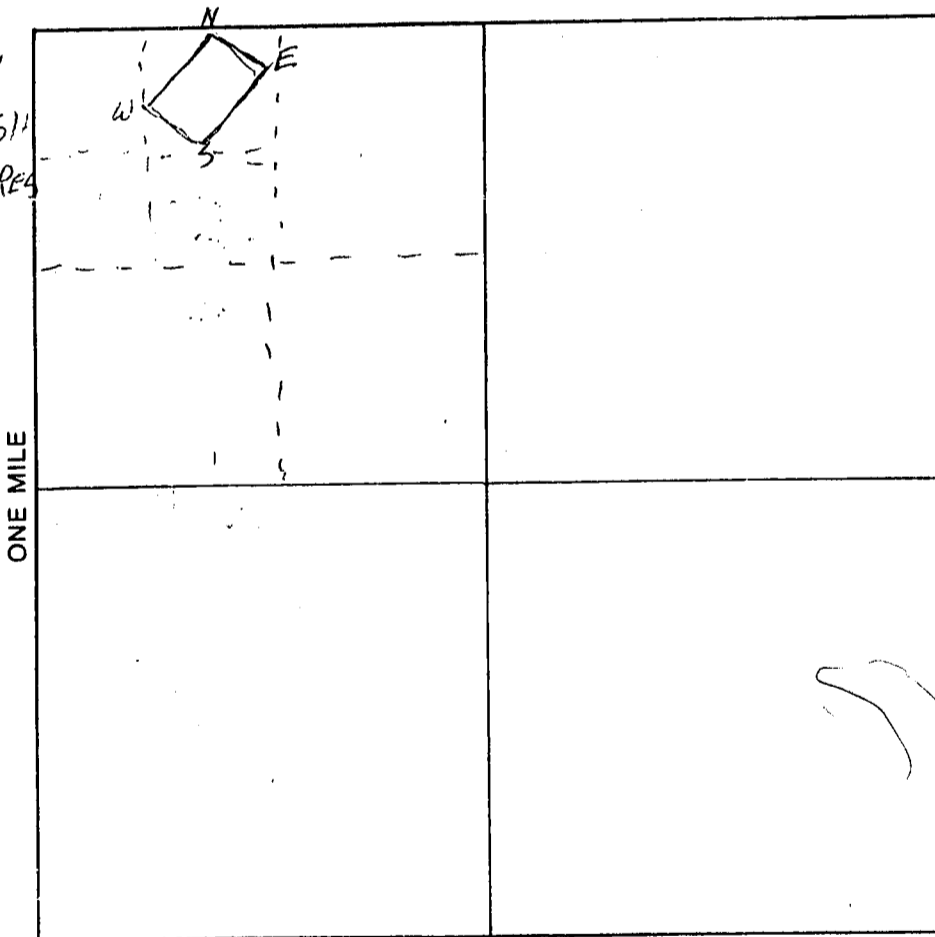
One inch - One thousand feet

North Arrow



ONE MILE

LOCATED IN  
LA PAZ WASH  
APX 20 ACRES



Section 26 Range 21W Township 4 N, G&SRB&M.

Date 3 / 28 / 89

Fred R Brandt  
Signature

4110-02

89-0114



STATE OF ARIZONA )  
County of )  
Docket No. )

RECORDED IN OFFICIAL RECORDS  
OF LA PAZ COUNTY, ARIZONA  
JAN 10 1 15 PM '89  
Lois K. Jones COUNTY RECORDER

RF	5	+
CO. SUR	U	+
ST. SUR		+
P+U		+
TOTAL FEE	10	
F-OF		
PAGE	2	

RECORDED AT THE  
REQUEST OF:

When Recorded mail to:  
FR. BRANDT  
Box 489  
EHRENBURG, ARIZONA  
85334

### NOTICE OF MINING CLAIM LOCATION

RECEIVED  
B.L.M. AZ STATE OFFICE  
FEB 08 1989  
7:45 A.M.  
PHOENIX, ARIZONA

- Location       Amendment       Relocation
- Placer       Lode       Millsite       Tunnelsite
- Locator's name and address:

FRED R. + NA DEAN + CAMION BRANDT  
Name

4579 CONRAD AVE  
Address

SAN DIEGO City      CAL State      92117 Zip

- Name of claim: GOLDEN ANCHOR
- Location date: JAN 10 1989
- The claim is 1500 feet ~~long and~~ in EASTERLY DIRECTION feet wide. The distance from the Location monument to each end of the claim is 750 feet in a westerly direction and 300 feet ~~in~~ EACH SIDE OF CENTER OF CLAIM direction.
- The general course of the claim is from the \_\_\_\_\_ to the \_\_\_\_\_
- The location of the claim is in Section 26, Township 4N, Range 21W G&SRB&M, LA PAZ Mining District, LA PAZ County, Arizona.
- If amending or relocating, the previous claim name was \_\_\_\_\_  
As Recorded recorded in Docket Yuma Co, Book 35,  
PG 499 Mining District, LA PAZ County, Arizona.
- Claim's location with reference to a natural object or permanent monument is  
about 750 FEET IN A WESTERLY DIRECTION  
FROM GOVERNMENT MONUMENT Y4 S 26, S 26  
SECTION 26

A MC 292946

D210-124

89-0114

# MAP OF MINING CLAIM LOCATION

1. Name of Claim: GOLDEN ANCHOR
2. The EAST corner of the claim is 750 feet in a WESTERLY direction to a survey monument or permanent natural object described as Govt. MONUMENT
3. Type of location monument: 4X4'S PAINTED WHITE  
Type of corner and end monuments: 11
4. The bearing and distance between the corners of the claim are beginning at the \_\_\_\_\_ corner of the claim, \_\_\_\_\_ feet in a \_\_\_\_\_ direction to the \_\_\_\_\_ corner, then \_\_\_\_\_ feet in a \_\_\_\_\_ direction to the \_\_\_\_\_ corner, then \_\_\_\_\_ feet in a \_\_\_\_\_ direction to the \_\_\_\_\_ corner, then \_\_\_\_\_ feet in a \_\_\_\_\_ direction to the point of beginning.

A MC 292946


## MAP

One inch - One thousand feet

North Arrow



ONE MILE



640 ACRES

ONE MILE

RECEIVED  
B.L.M. AZ STATE OFFICE

FEB 08 1989

7:45 A.M.  
PHOENIX, ARIZONA